

**Wiltshire Highways**

**Maintenance Programme**

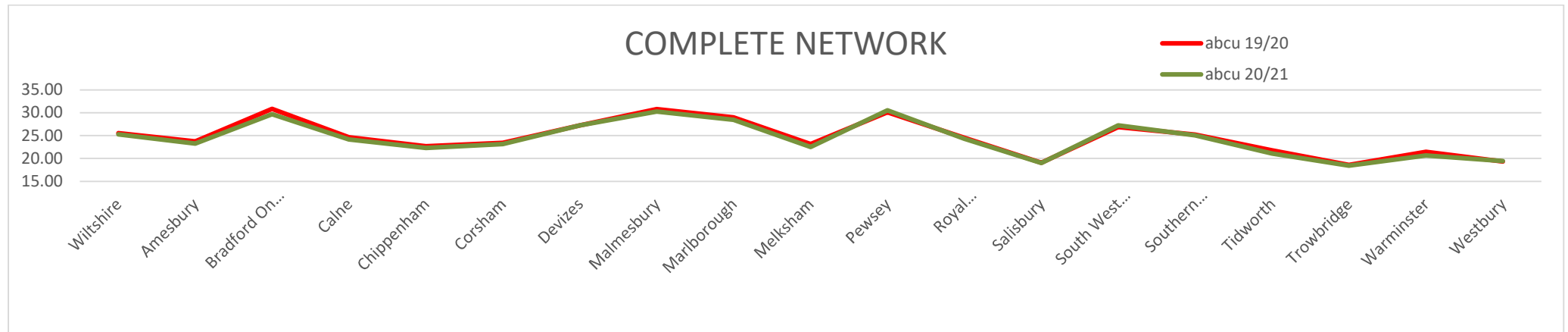
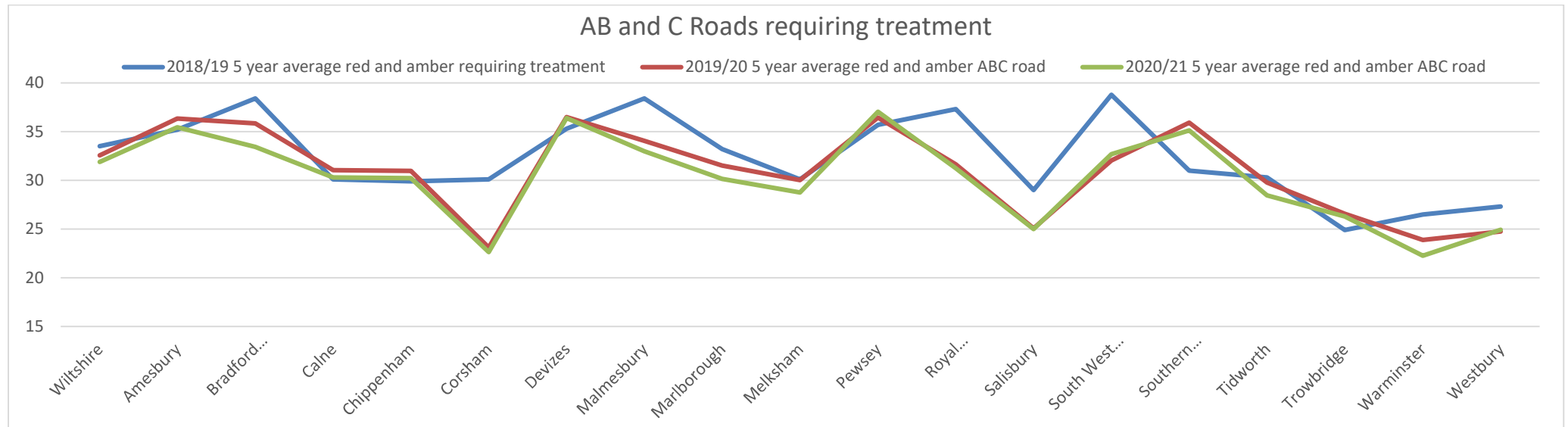
**2022/23 – 2026/27**

**Southern Wilts Area Board**

**First rev**

CURRENT CONDITION BY AREA BOARD

TOTAL % OF THE ADOPTED NETWORK REQUIRING MAINTENANCE



A 5 year average is used to monitor the condition of the network due to the surveying regime of undertaking a 50% network length

The graphs show that even with a deteriorating network the targeted maintenance schemes are generally improving the overall condition of the roads within Wiltshire, a rolling 5 year programme and funding process is designed to allocate resources to those areas with a higher percentage of poor roads based on their network length.

**The target is for all area boards to be at the same low level of around 20% of the network requiring some form of maintenance**

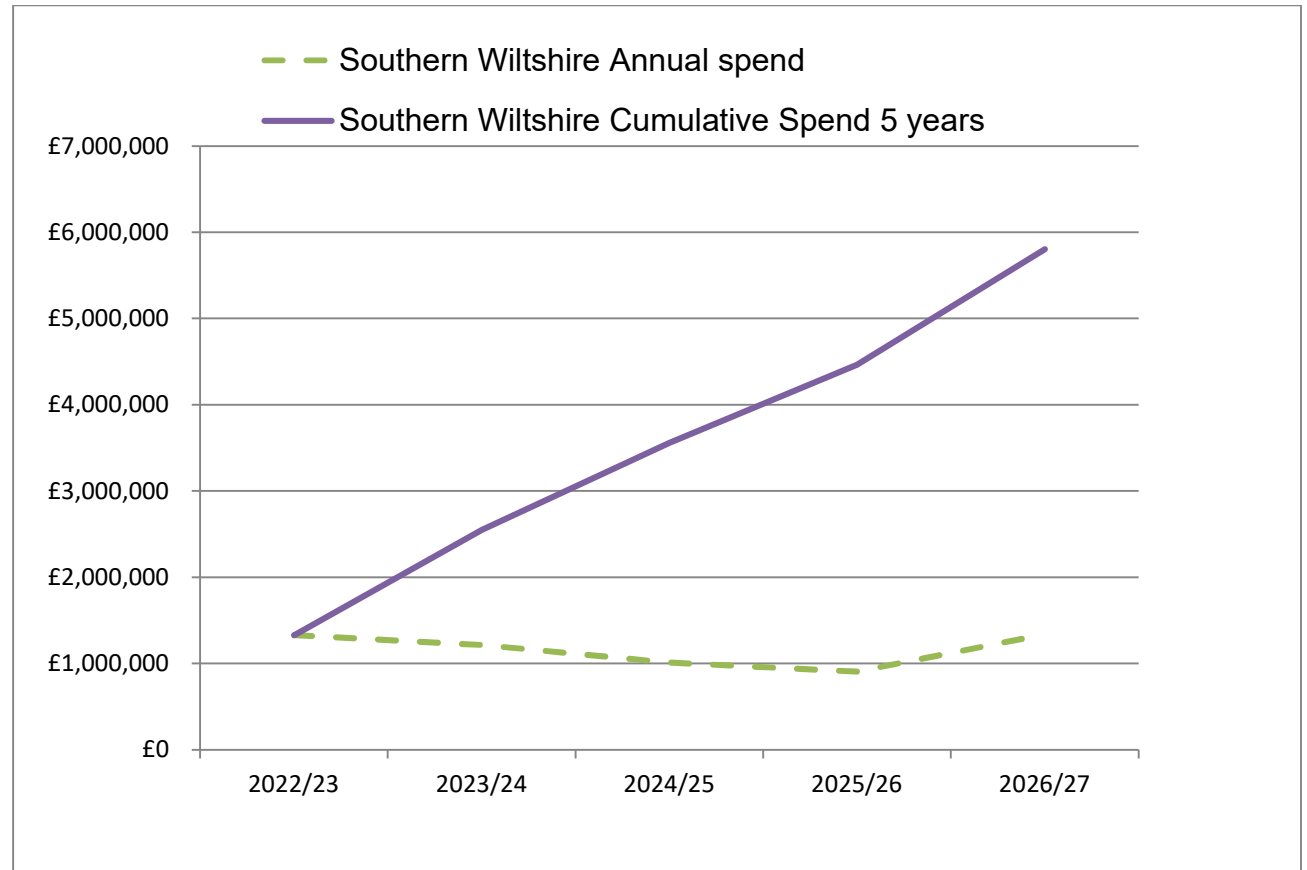
### Spend profile

	Southern Wiltshire Annual spend	Southern Wiltshire Cumulative Spend 5 years
2022/23	£1,330,074	£1,330,074
2023/24	£1,217,551	£2,547,625
2024/25	£1,010,000	£3,557,625
2025/26	£907,000	£4,464,625
2026/27	£1,340,000	£5,804,625
total	£5,804,625	

£3,376,918 average 5 year Wiltshire area board budget

**NOTE THE BUDGETS MAY BE SIGNIFICANTLY REDUCED**

CONDITION 5-year average red and amber requiring treatment	Wiltshire	Southern Wiltshire
AB and C roads 2018/19	33.5	31.00
AB and C roads 2019/20	32.57	35.91
AB and C roads 2020/21	31.90	35.13
2019/20 Unclassified	18.50	14.50
2020/21 Unclassified	18.60	14.95



Some schemes have been postponed due to covid issues, i.e. if they are on the route to a vaccination centre or to a key industrial area, these works have been moved to 2022/2023, potential budget issues may mean they are delayed for longer **The condition table is to be updated**

The following pages detail the schemes that have been considered in the 5 year plan,

## SOUTHERN WILTSHIRE AREA BOARD

## DELAYED WORKS DUE TO COVID or BUDGET ISSUES

FF= FUTURE FUNDED

UC	SOUT_21_0002	PARKWATER ROAD, WHITEPARISH (THIS IS A SSSI AREA NEEDS PERMISSIONS ETC FROM NATURAL ENGLAND FOR WORKS)	COMMON ROAD	A27 ROMSEY ROAD	SURFACING REPAIRS	2290	2023/24
C56	SALI_20_0003	SD0473 - C56 Portway, Old Sarum	A345 BEEHIVE ROUNDABOUT	PORTWAY BUSINESS PARK RBT	SURFACING	415	2022/23
C336	SOUT_23_0009	TUNNEL HILL/LIGHTS LANE ALDERBURY	SHUTE END ROAD	OLD SOUTHAMPTON ROAD	SURFACING	1100	2022/23

UC	SOUT_21_0003	CHURCH LANE, FARLEY	GRIMSTEAD ROAD	PITTON ROAD	SURFACING	1107	2022/23
C324	22_0005 (WAS SALIS)	SOUTHAMPTON ROAD ALDERBURY (OLD A30) PHASE 1	C324 OLD ROAD ALDERBURY	30 MPH WHADDON	SURFACING	TBC	2022/23
A27	SOUT_22_0001	A27 WHITEPARISH 40MPH TO COUNTY BOUNDARY	WHITEPARISH EB 40MPH	TO COUNTY BOUNDARY	SURFACE DRESSING	524	2022/23
UC	SOUT_22_0003	THE STREET FARLEY	GRIMSTEAD ROAD	PITTON ROAD	SURFACING	TBC	2022/23
UC	SOUT_22_0004	GLENDALE CRESCENT	RIVERBOURNE ROAD	RIVERBOURNE ROAD	MICRO ASPHALT	170	2022/23
C324/C323	SOUT_22_0005	WEST DEAN ROAD WEST GRIMSTEAD	TERMINAL SIGNS WEST GRIMSTEAD	MOODYS HILL WEST DEAN	SURFACE DRESSING	4870	2022/23
B3080	SOUT_23_0003	B3080 DOWNTON TO WOODFALLS COUNTY BOUNDARY	DOWNTON E DERESTRICT	COUNTY BOUNDARY WOODFALLS	SURFACE TREATMENT	3308	2022/23
B3086	SOUT_23_0007	THE BOROUGH DOWNTON AND EQUIVALENT SIDE OXBOW AREAS			SURFACING	1000	2022/23
A338	SOUT_24_0002	A338 JUNCTION BROKEN CROSS TO LAVERSTOCK	A30 RBT	BROKEN CROSS	CARRIAGEWAY REPAIRS	990	2022/23
UC	SOUT_24_0011	POTTERS WAY LAVERSTOCK	QUEEN MANOR ROAD	END INC SPUR	SURFACING	550	2022/23
UC	SOUT_24_0014	SHUTE END ROAD ALDERBURY	OLD SOUTHAMPTON ROAD	TUNNEL HILL	SURFACE DRESSING	1415	2022/23



C324	22_0005 (WAS SALIS)	SOUTHAMPTON ROAD ALDERBURY (OLD A30) PHASE 2	C324 OLD ROAD ALDERBURY	30 MPH WHADDON	SURFACING	TBC	2023/24
UC	SOUT_21_0006	EYRES DRIVE ALDERBURY PLUS 2ND SPUR	END OF RADII FIRST SPUR	END INC ALL SPURS	MICRO ASPHALT	125	2023/24
UC	SOUT_23_0001	GOGGS LANE, REDLYNCH	REDLYNCH	HUMBYS FARM	SURFACE DRESSING	900	2023/24
C321	SOUT_23_0002	C321 PITTON ROAD	STOCK BOTTOM A30	HIGH STREET PITTON	SURFACE DRESSING	3270	2023/24
U/C2333303	SOUT_23_0008	PINCROFT LANE WINTERSLOW	CLOUGHS LANE	MILL LANE	SURFACE DRESSING	982	2023/24
C12	SOUT_23_0011	HOMINGTON ROAD COOMBE BISSETT	BLANDFORD ROAD	DERESTRICTS	CARRIAGEWAY REPAIRS	910	2023/24
C289	SOUT_23_0012	POPES DRIVE / CLARENDON ROAD	DERESTRICT AT ALDERBURY NR FLYOVER	TO POPES BOTTOM DROVE END HOUSE	SURFACE DRESSING	2030	2024/25
UC	SOUT_23_0013	WHITEHORN DRIVE LANDFORD	FOREST ROAD	END	MICRO ASPHALT	140	2023/24
UC	SOUT_23_0014	OAKLEIGH DRIVE LANDFORD	FOREST ROAD	END	MICRO ASPHALT	120	2023/24
C333	SOUT_23_0016	BUTTER FURLONG ROAD	CHAPEL HILL	LABURNUM COTTAGE	SURFACING	310	2023/24
A338	SOUT_23_0017	DOWNTON ROAD PH 2	TBC	TBC	SURFACING	630	2023/24
UC	SOUT_23_0018	WILLIAM CLOSE LAVERSTOCK	RIVERSIDE ROAD	END	SURFACING	42	2023/24

C331	SOUT_23_0005	GRIMSTEAD ROAD	EAST GRIMSTEAD	FARLEY	SURFACE DRESSING	1300	2024/25
UC	SOUT_23_0006	BEN LANE	THE STREET	PARSONAGE HILL	SURFACE DRESSING	970	2024/25
A30	SOUT_23_0015	TWO MILE HILL LAVERSTOCK PHASE 1	ST THOMASS BRIDGE RBT	DUAL CARRIAGEWAY THORNY DOWN	SURFACE DRESSING	5580	2024/25
C333	SOUT_24_0004	CROCKFORD ROAD WEST GRIMSTEAD	WEST DEAN ROAD	JUNC CHAPEL HILL	SURFACING	600	2022/23
Pt C &Pt U/C	SOUT_24_0005	C12 OFF A338 SOUTH END OF BODENHAM DUALS AND U/C TO NUNTON DROVE NUNTON	A338	NUNTON DROVE & C12	SURFACE DRESSING	1080	2024/25

UC	SOUT_24_0007	LANGFORD LANE & THE ROW REDLYNCH	B3080	BOWERS HILL	SURFACE DRESSING	689	2024/25
UC	SOUT_24_0008	VALE ROAD REDLYNCH	B 3080	MORGANS VALE ROAD	MICRO ASPHALT	510	2024/25
UC	SOUT_24_0009	BUNNY LANE WHITEPARISH	NR A27	END	CARRIAGEWAY REPAIRS	829	2024/25
UC	SOUT_24_0012	DUCK LANE / THE AVENUE LAVERSTOCK	THE GREEN	RIVERSIDE ROAD	MICRO ASPHALT	503	2024/25
UC	SOUT_24_0013	WOODLAND DRIVE WINTERSLOW	MIDDLETON	END	MICRO ASPHALT	117	2024/25
A338	SOUT_24_0015	A338 BOSCOMBE	BOSCOMBE LOWER BRIDGE SOUTH NES SURFACE JOINT	ALLINGTON TRACK OR DERESTRICT	SURFACE DRESSING	2000	2024/25
C319	SOUT_26_0003	NEW ROAD LANDFORD	NOMANSLAND B3079 C319 XRDS	JUNCTION A36 LANDFORD	SURFACE DRESSING	2110	2024/25

A30	SOUT_25_0001	A30 EASTON DOWN	WINTERSLOW FIRS JUNCTION AREA	LOPCOMBE CORNER	SURFACING	2000	2025/26
A338	SOUT_25_0002	A338 COUNTY BOUNDARY YO 30 MPH DOWNTON	COUNTY BOUNDARY	DOWNTON SOUTHERN 30MPH RESTRICT	SURFACE DRESSING	960	2025/26
B3079	SOUT_25_0003	B3079 BROOMHILL AND LYNDHURST ROAD	COUNTY BOUNDARY	HAMPTWORTH ROAD C44	SURFACE DRESSING	2050	2025/26
A27	SOUT_25_0005	A27 BRICKWORTH ROAD, WHITEPARISH	A36	WHITEPARISH WEST RESTRICT	SURFACING	1000	2025/26
A30	SOUT_25_0006	WINTERSLOW FIRS JUNCTION AREA	WINTERSLOW FIRS JUNCTION AREA		SURFACING	200	2025/26
A30	SOUT_25_0006	OLD ROAD ALDERBURY	JUNC SOUTHAMPTON ROAD	JUNC CLARENDON ROAD	CARRIAGEWAY REPAIRS	1080	2025/26
UC	SOUT_25_0008	ELLIOTT GREEN WINTERBOURNE GUNNER	THORNEYDOWN ROAD	END	MICRO ASPHALT	72	2025/26
UC	SOUT_25_0009	BOURNE VIEW ALLINGTON	A338	END	MICRO ASPHALT	210	2025/26

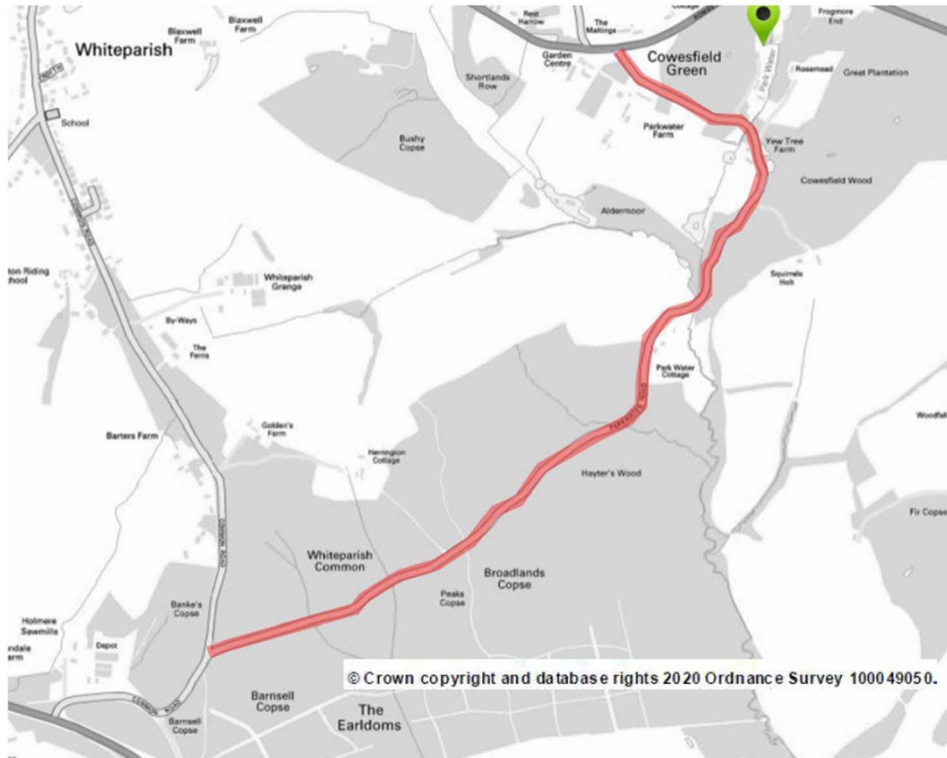
A30	SOUT_23_0015	TWO MILE HILL LAVERSTOCK PHASE 2	ST THOMASS BRIDGE RBT	DUAL CARRIAGEWAY THORNY DOWN	SURFACE DRESSING	5580	2026/27
A354	SOUT_26_0001	BLANDFORD RD PART ROCKBORNE DOWN RD TO COOMBE BISSETT DOWN	ROCKBORNE DOWN RD	COOMBE BISSETT DOWN	SURFACE DRESSING	350	2026/27
A338	SOUT_26_0002	A338 SALISBURY ROAD AND THE HEADLANDS	THE TRAFALGAR SCHOOL	BATTEN ROAD ROUNDABOUT	CARRIAGEWAY REPAIRS	730	2026/27
C327	SOUT_26_0004	VICARAGE ROAD AND CHURCH HILL (LOVER)	IvyDene	TIMBERLEY LANE	MICRO ASPHALT	880	2026/27
A343	SOUT_26_0005	a343 A30 TO COUNTY BOUNDARY	A30	COUNTY BOUNDARY	SURFACE DRESSING	900	2026/27
U/C	SOUT_26_0006	MILESS LANE (ASHMORE LANE SE TO A27) WHITEPARISH	A27 Whiteparish	(ASHMORE LANE	CARRIAGEWAY REPAIRS	2350	2026/27
C335	SOUT_26_0007	MILL LANE, EAST WINTERSLOW	SARNIA, MIDDLEWINTERSLOW	EAST WINTERSLOW	SURFACE DRESSING	950	2026/27
C12	SOUT_26_0008	ODSTOCK ROAD	whitesbury road	Nunton Drove	SURFACE DRESSING	1030	2026/27
C289	SOUT_26_0009	Thorneydown Road Winterbourne Gunner	Gomeldon Road	End of adopted Highway	SURFACING	300	2026/27

C44	SOUT_23_0004	HAMPTWORTH ROAD	VICARAGE ROAD	LANDFORD	SURFACE DRESSING	4513	FF
U/C	SOUT_24_0006	CHARLTON LOOP ROAD OFF A338 DOWNTON	A338	A338	CARRIAGEWAY REPAIRS	1793	FF
U/C	SOUT_FF_0001	THE GREEN, THE TRIANGLE AND ASHMORE CLOSE WHITEPARISH	ROMSEY ROAD	DEAN LANE	MICROASPHALT	275	FF
B3080	SOUT_FF_0002	HIGH STREET AND THE BOROUGH PART DOWNTON	GREEN LANE	BARFORD LANE	SURFACING	625	FF
B3079	SOUT_FF_0003	B3079 - A36 (TRUNK ROAD) TO B3079 (2ND SLIP)	A36/B3079 SLIP OFF NORTHBOUND	B3079/SLIP FROM A36	SURFACING	200	FF
C324	SOUT_FF_0004	C324 - CROCKFORD RD EAST TO CHURCH LN (WEST GRIMSTEAD)	A36 SLIP OFF WHADDON COMMON	CHAPEL HILL WEST GRIMSTEAD	CARRIAGEWAY REPAIRS	1330	FF
C321	SOUT_FF_0005	WHITE HILL PITTON	HIGH STREET	WHITE HILL COTTAGE	SURFACING	360	FF
C12	SOUT_25_0007	C12 STRATFORD TONY RD	STRATFORD TONY	COOMBE BISSETT	SURFACING	1560	FF

## SOUTHERN WILTS AREA BOARD

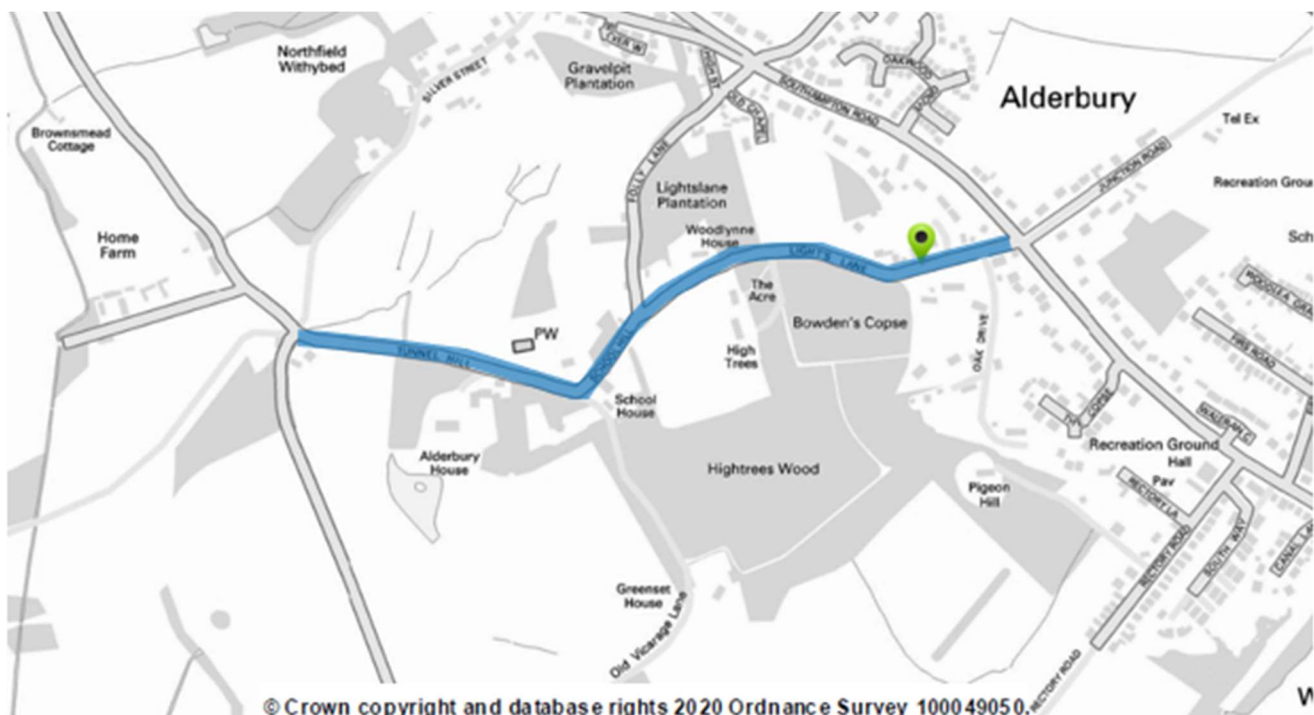
### DELAYED WORKS DUE TO COVID AND BUDGET CUTS

**PARKWATER ROAD, WHITEPARISH (THIS IS A SSSI AREA NEEDS PERMISSIONS ETC FROM NATURAL ENGLAND FOR WORKS) from COMMON ROAD to A27 ROMSEY ROAD**  
Length 2290 Surfacing Repairs



### C336 TUNNEL HILL/LIGHTS LANE ALDERBURY FROM SHUTE END ROAD TO OLD SOUTHAMPTON ROAD

Length 1100m Surface Dressing – NOW TO BE SURFACING AS LOST WINDOW



**5 year plan  
Is continued on the following pages**

**Note where roads are being surface dressed they will be pre patched in the previous year**

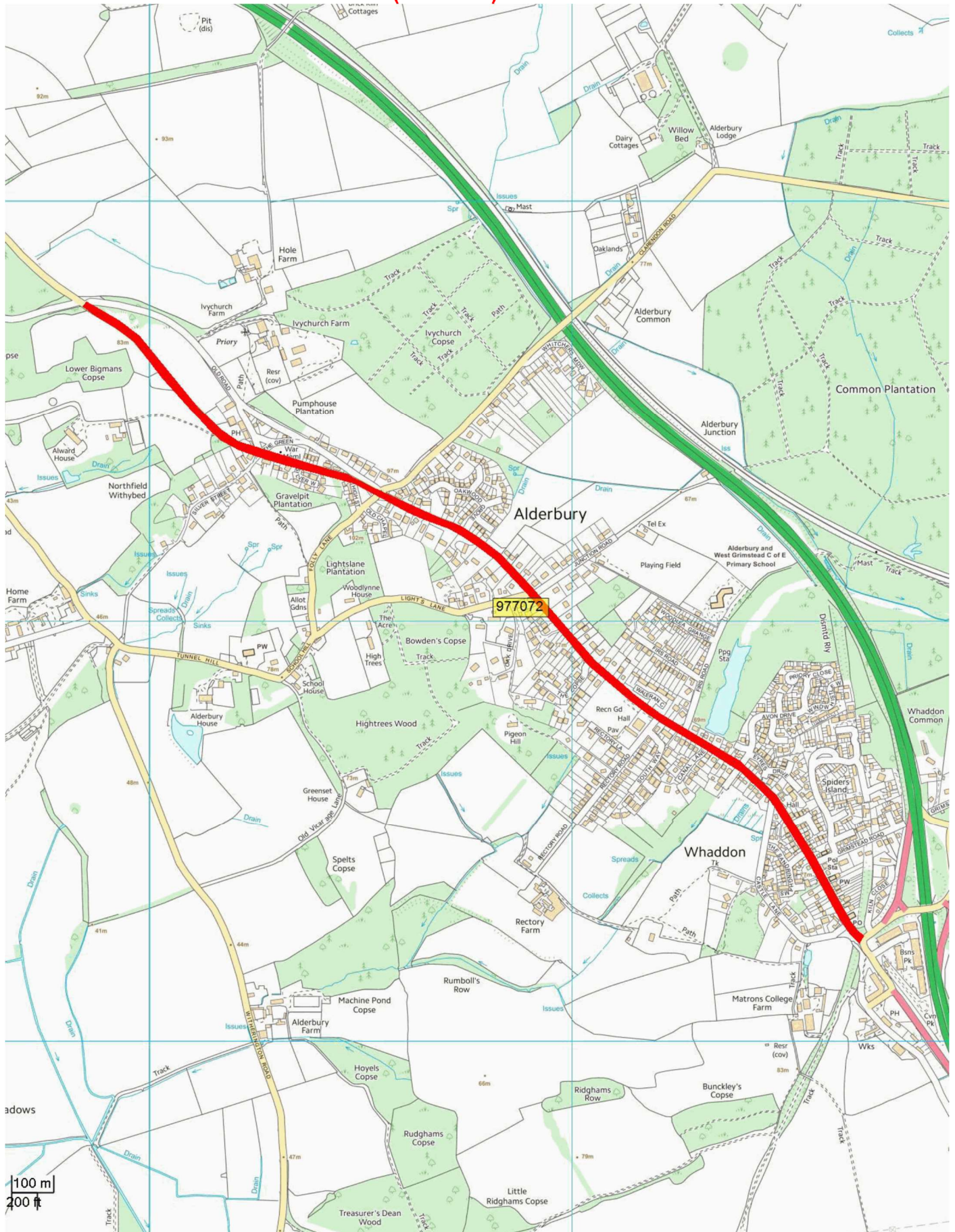
**5 year plan 2022/23**

**CHURCH LANE, FARLEY SURFACING**





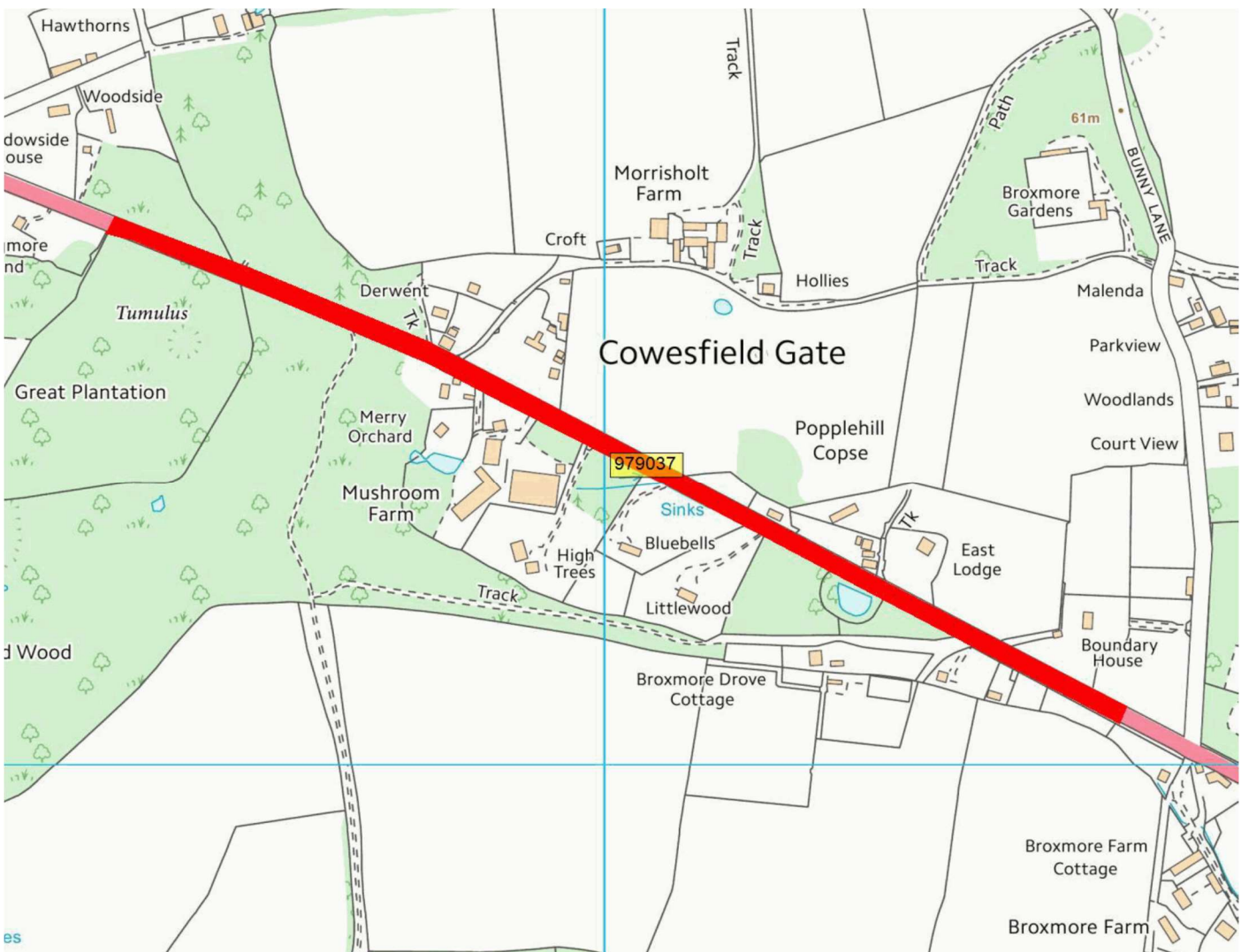
# SOUTHAMPTON ROAD ALDERBURY (OLD A30) PHASE 1 SURFACING





**A27 WHITEPARISH 40MPH TO COUNTY BOUNDARY**

**SURFACE DRESSING**





## THE STREET FARLEY SURFACING

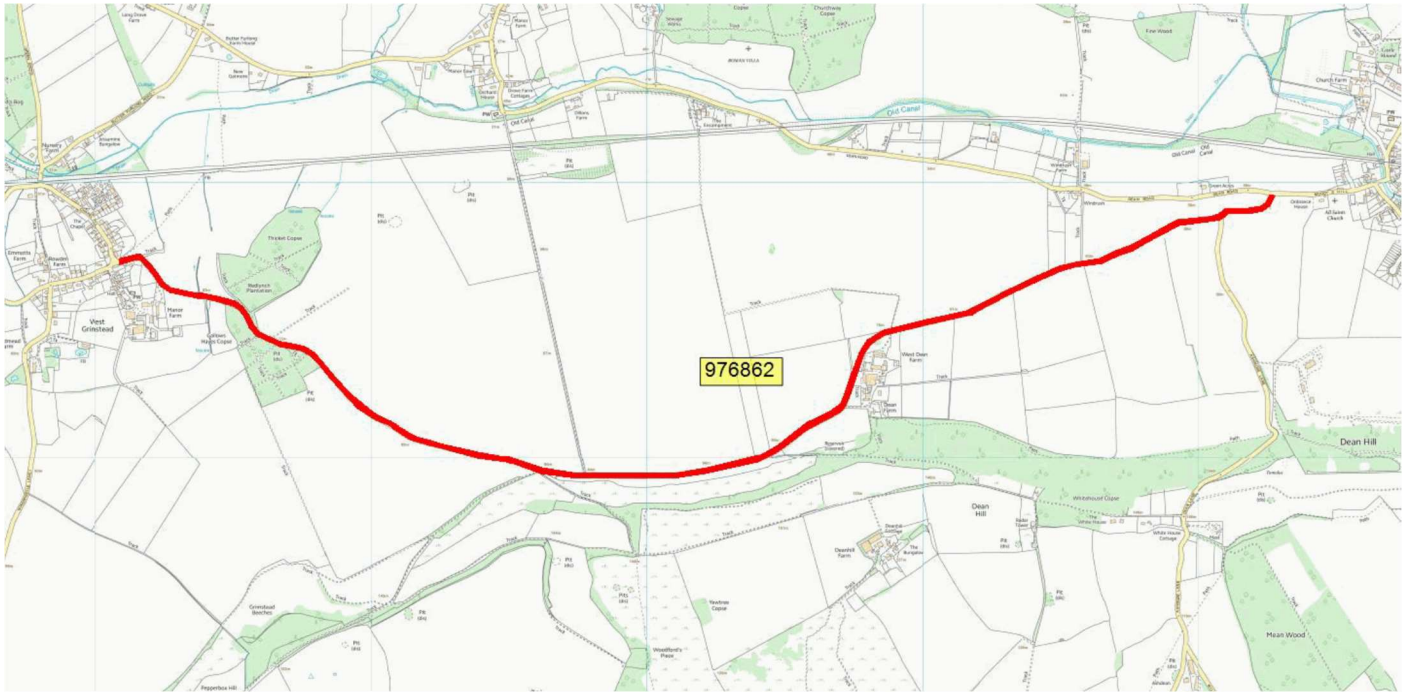


## GLENDALE CRESCENT MICRO ASPHALT

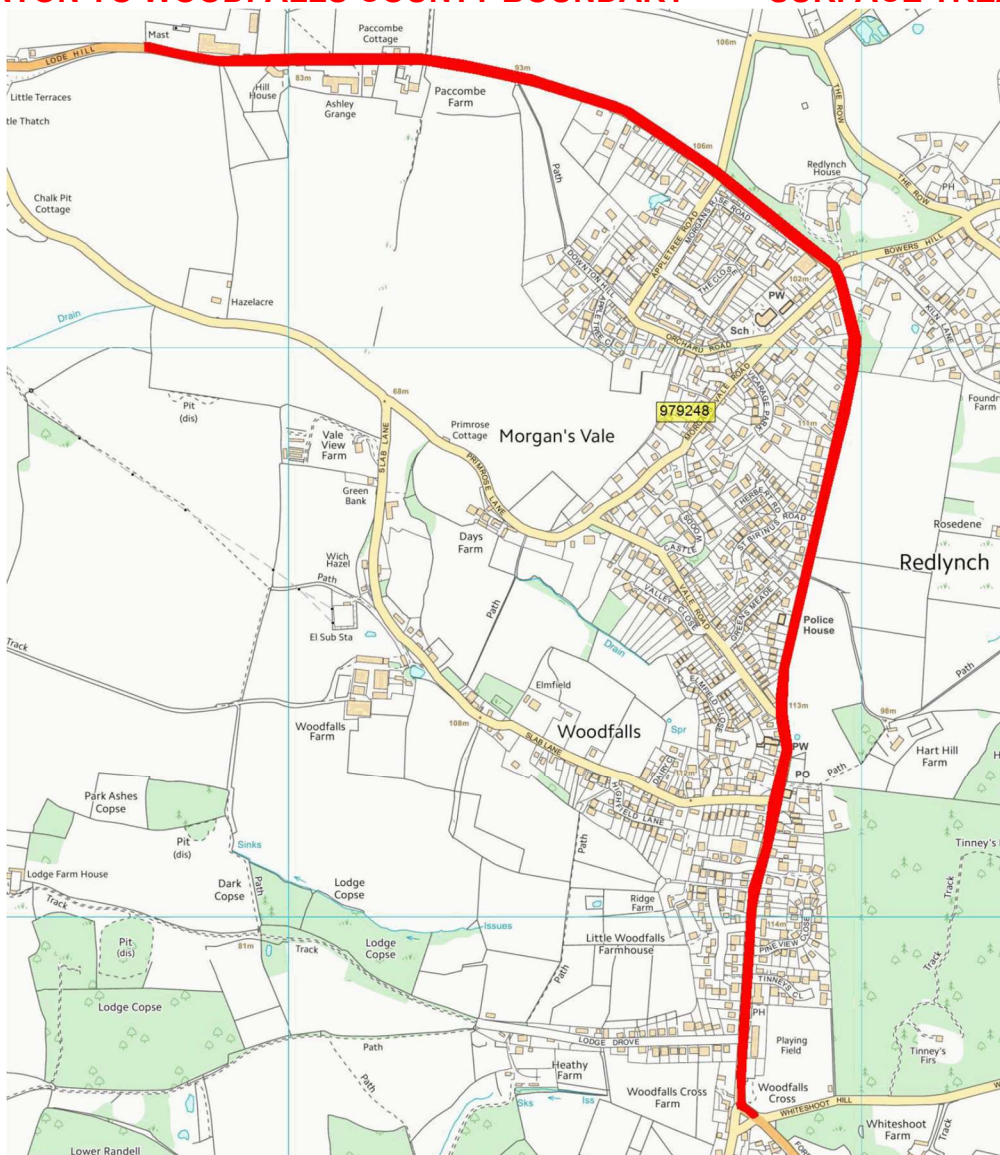




**WEST DEAN ROAD WEST GRIMSTEAD SURFACE DRESSING**



**B3080 DOWNTON TO WOODFALLS COUNTY BOUNDARY SURFACE TREATMENT**

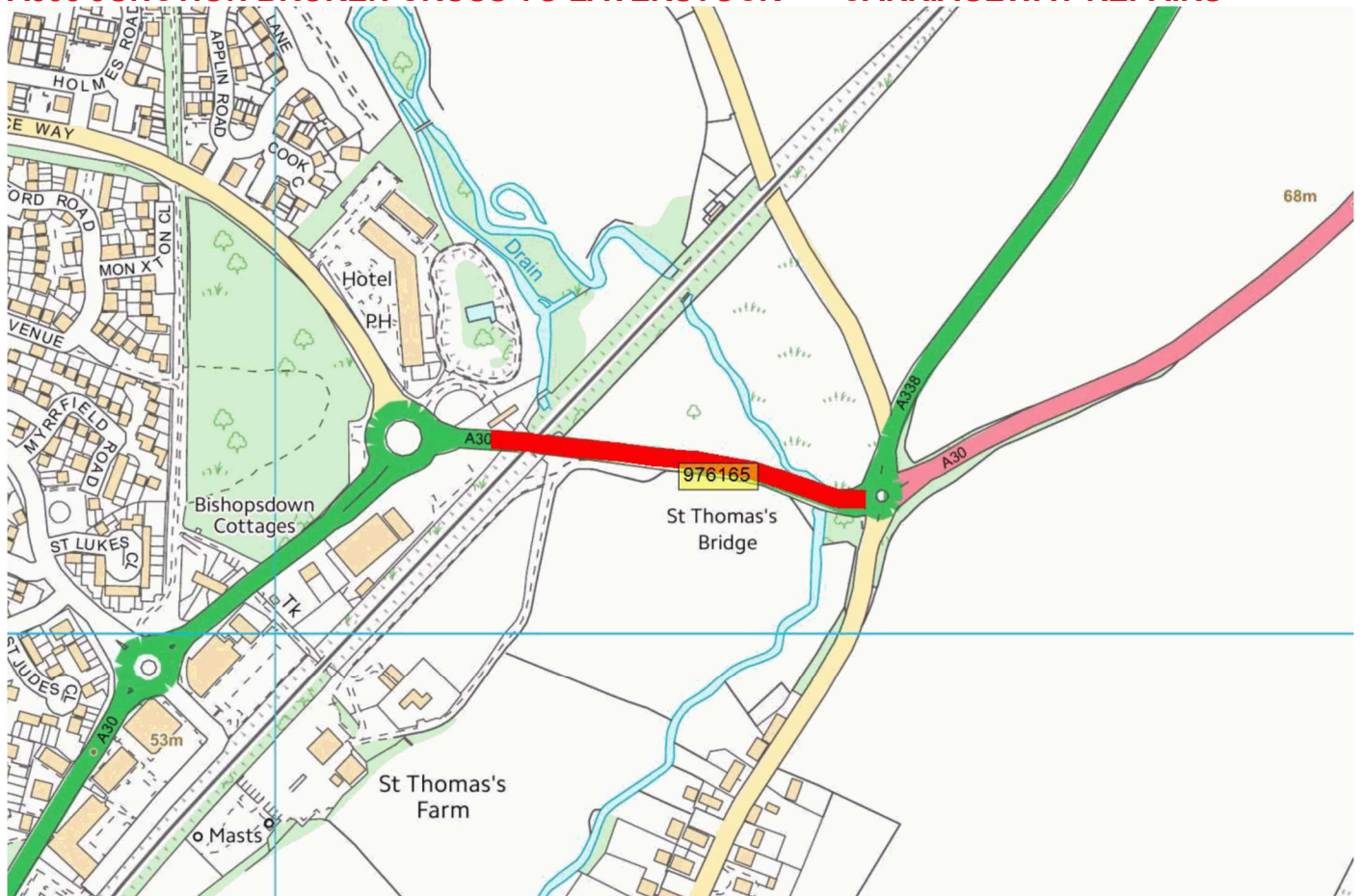




**THE BOROUGH DOWNTON AND EQUIVALENT SIDE OXBOW AREAS SURFACING**

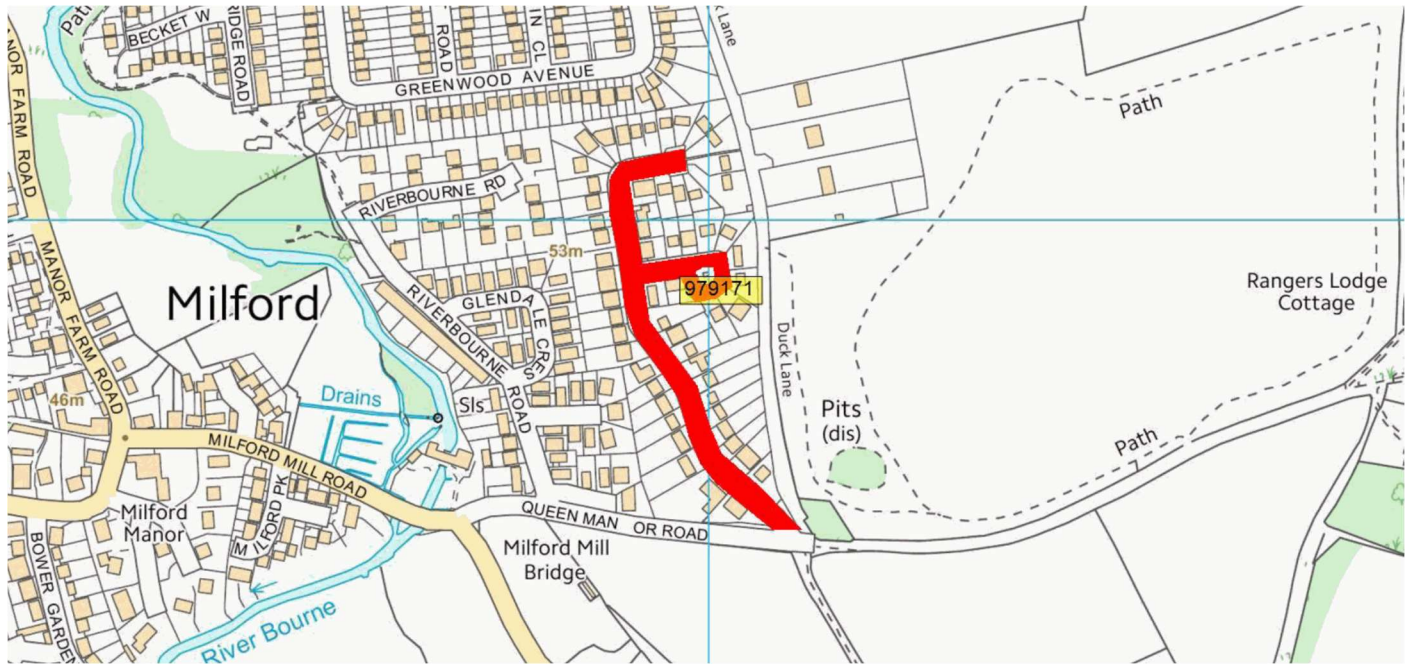


**A338 JUNCTION BROKEN CROSS TO LAVERSTOCK CARRIAGEWAY REPAIRS**





**POTTERS WAY LAVERSTOCK SURFACING**



**SHUTE END ROAD ALDERBURY SURFACE DRESSING**





**5 year plan 2023 /24**

**SOUTHAMPTON ROAD ALDERBURY (OLD A30) PHASE 2**

**SURFACING (AS ABOVE)**

**EYRES DRIVE ALDERBURY PLUS 2ND SPUR**

**MICRO ASPHALT**

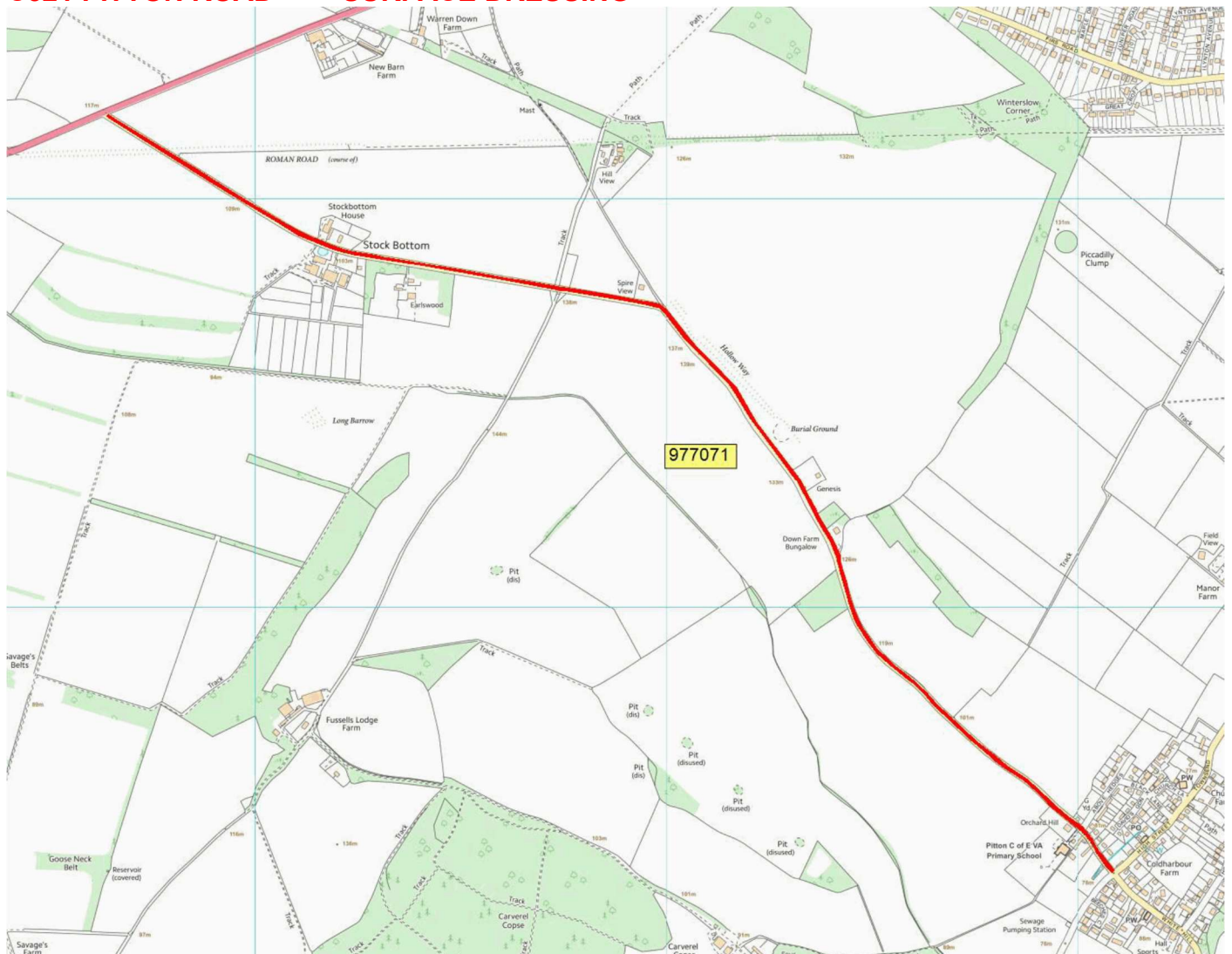


**GOGGS LANE, REDLYNCH**

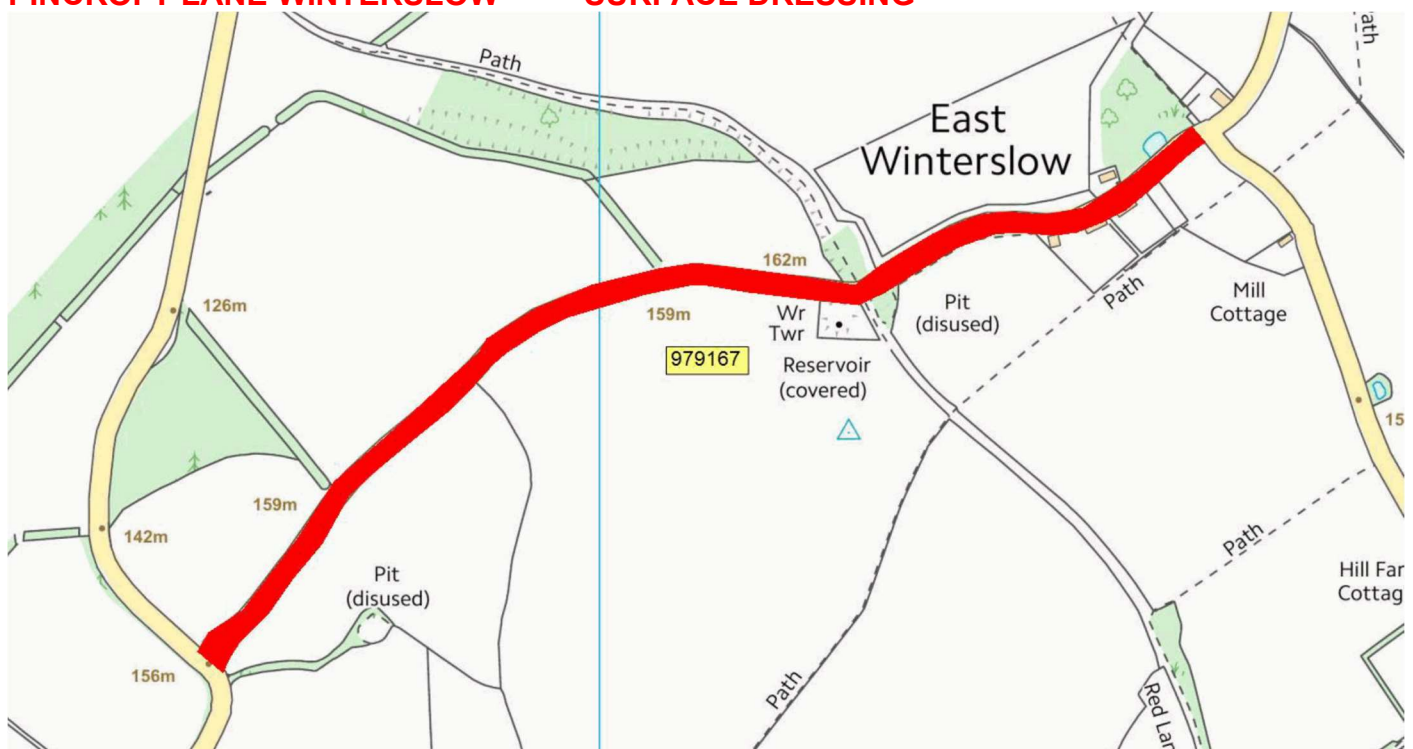
**SURFACE DRESSING**



## C321 PITTON ROAD SURFACE DRESSING



## PINCROFT LANE WINTERSLOW SURFACE DRESSING





## HOMINGTON ROAD COOMBE BISSETT CARRIAGEWAY REPAIRS



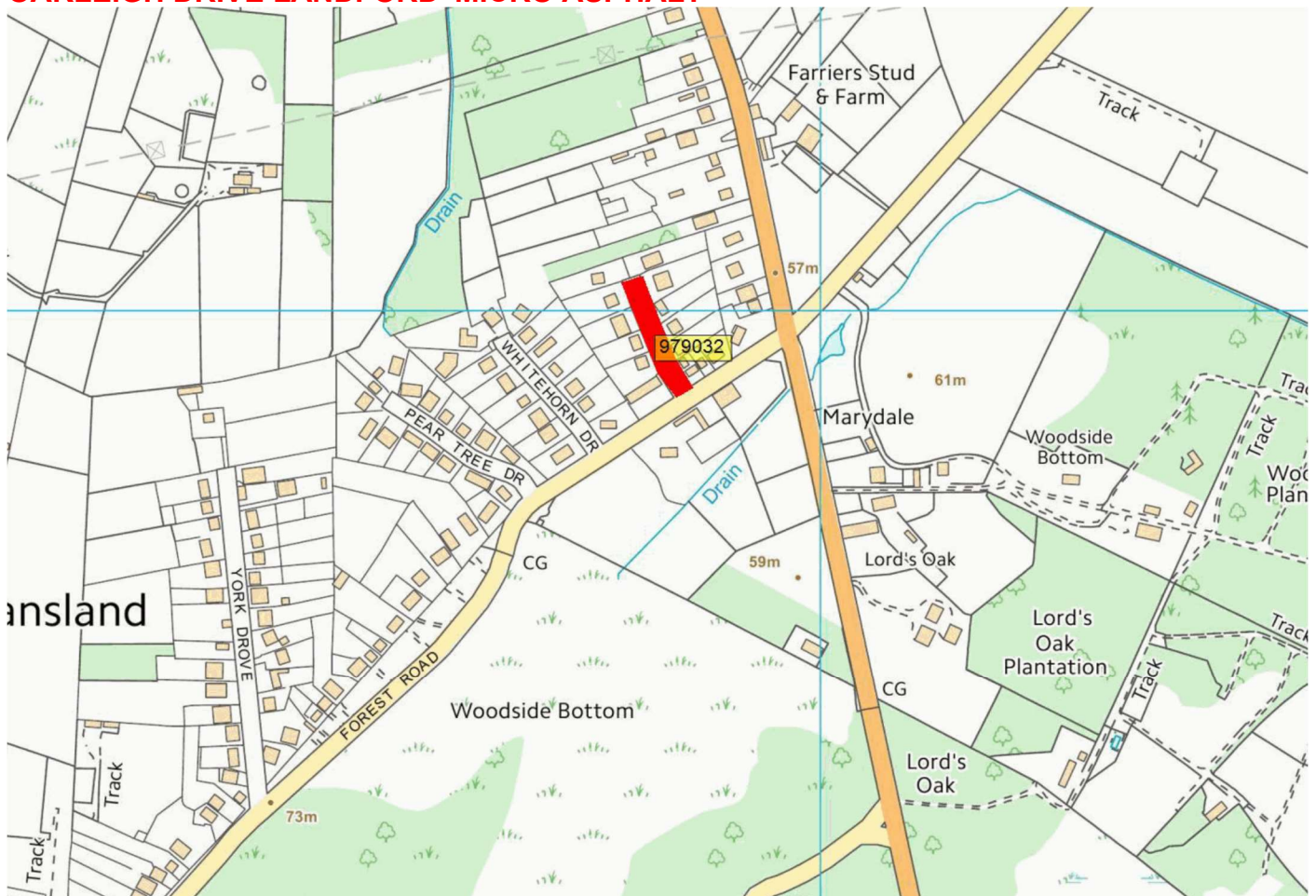
## POPES DRIVE / CLARENDON ROAD SURFACE DRESSING



**WHITEHORN DRIVE LANDFORD MICRO ASPHALT**



**OAKLEIGH DRIVE LANDFORD MICRO ASPHALT**





## BUTTER FURLONG ROAD SURFACING

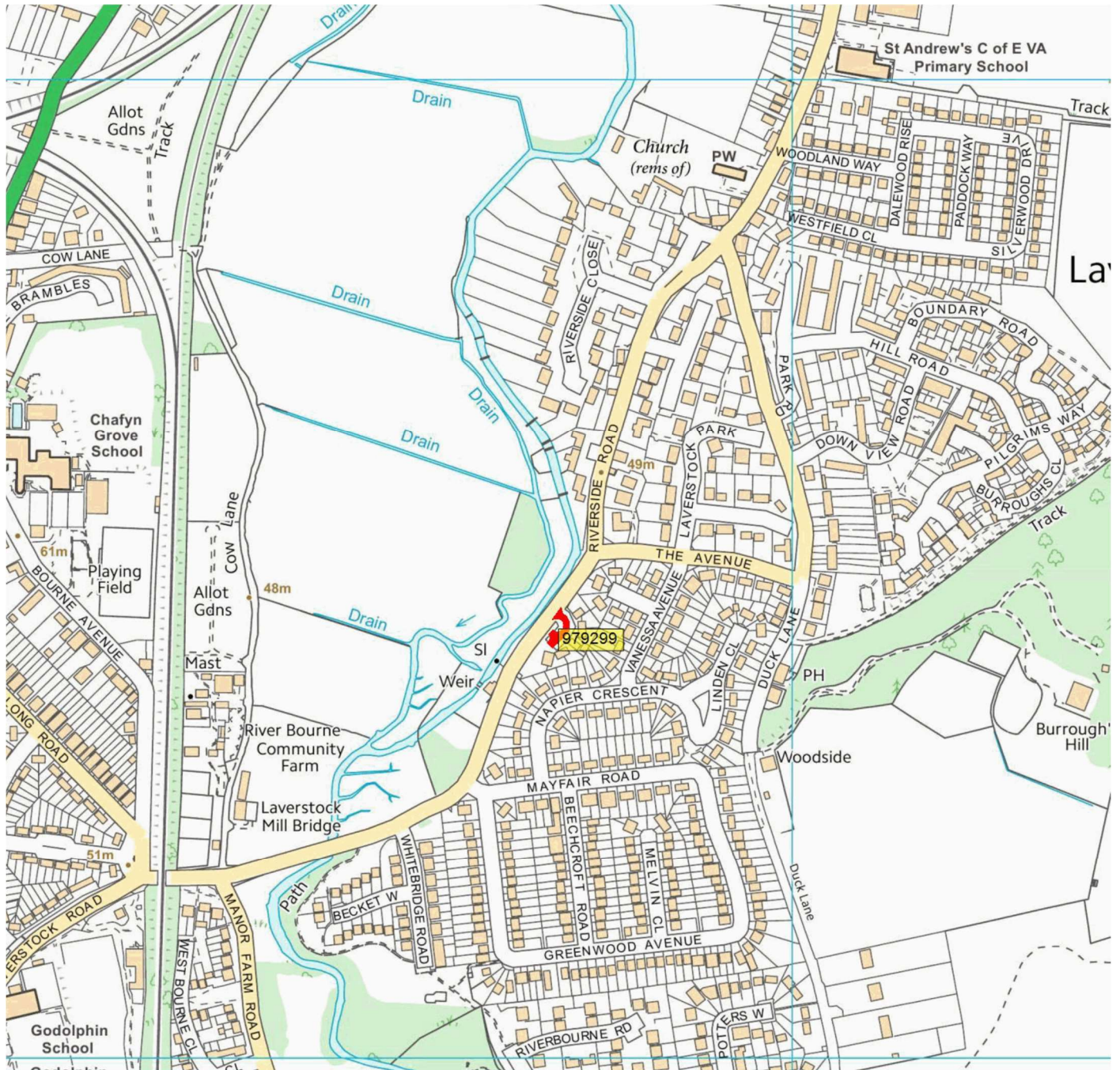


## DOWNTON ROAD PH 2 SURFACING





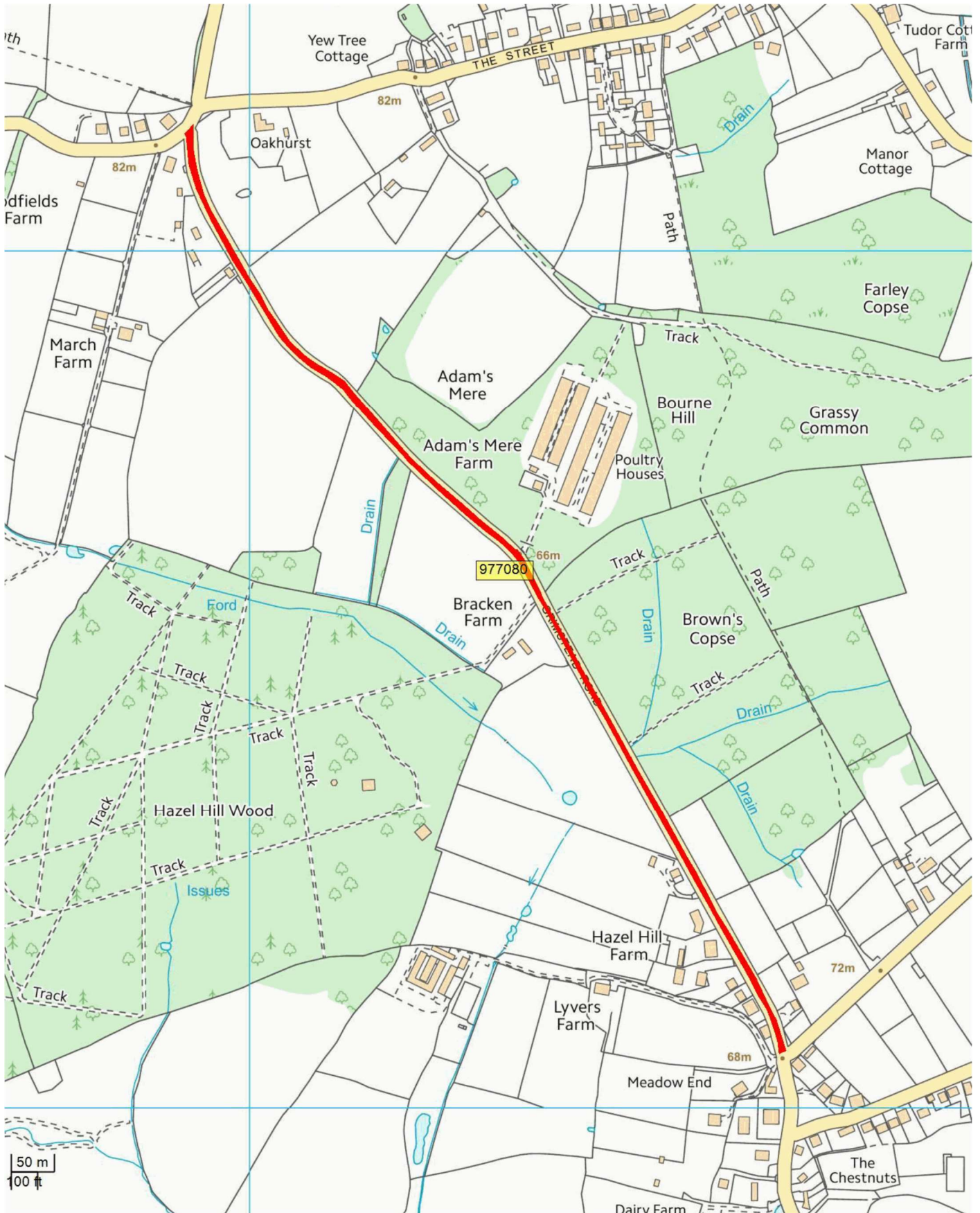
**WILLIAM CLOSE LAVERSTOCK SURFACING**





# 5 year plan 2024/25

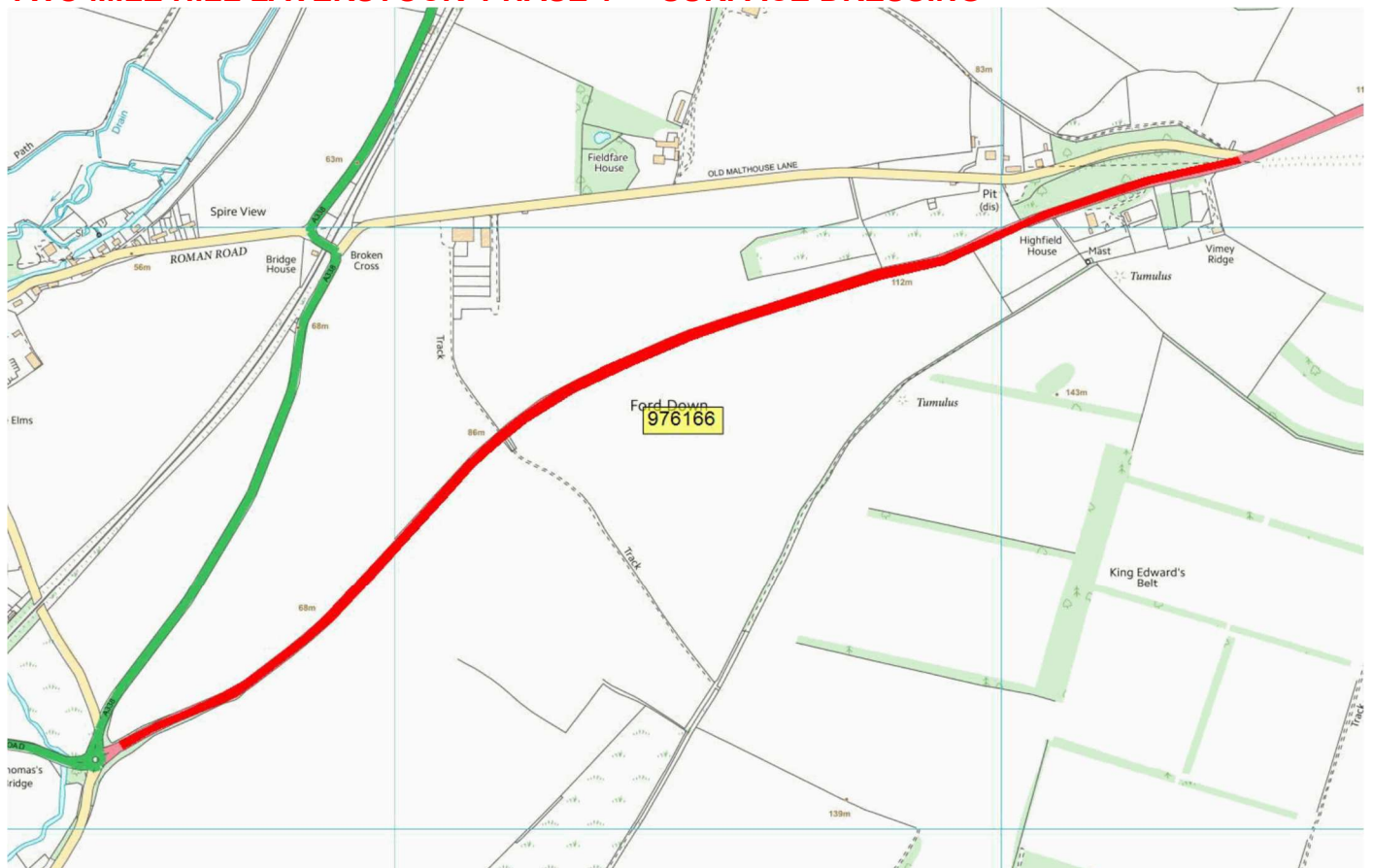
## GRIMSTEAD ROAD SURFACE DRESSING



## BEN LANE SURFACE DRESSING

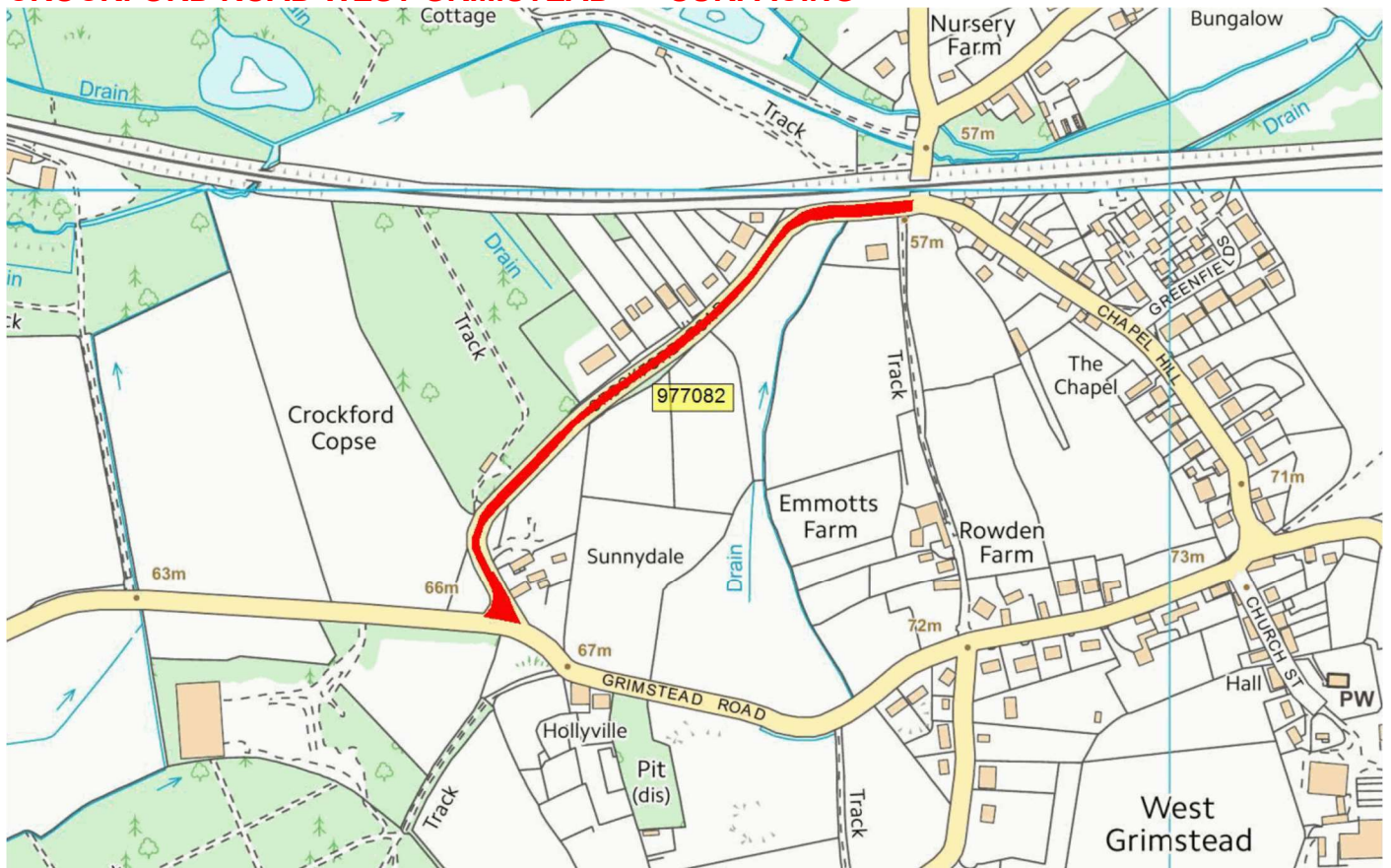


## TWO MILE HILL LAVERSTOCK PHASE 1 SURFACE DRESSING

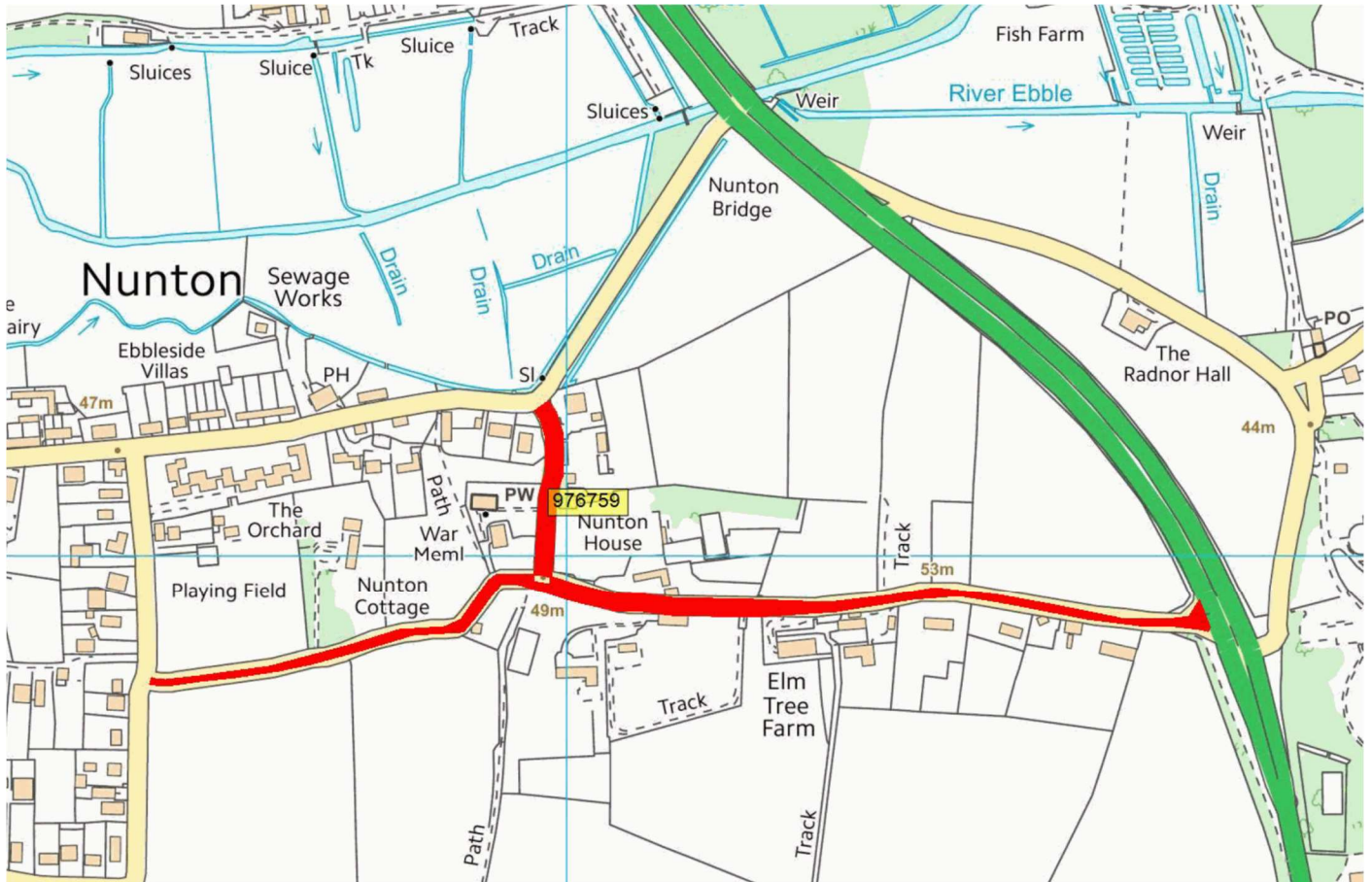




**CROCKFORD ROAD WEST GRIMSTEAD SURFACING**



**C12 OFF A338 SOUTH END OF BODENHAM DUALS AND U/C TO NUNTON DROVE NUNTON SURFACE DRESSING**

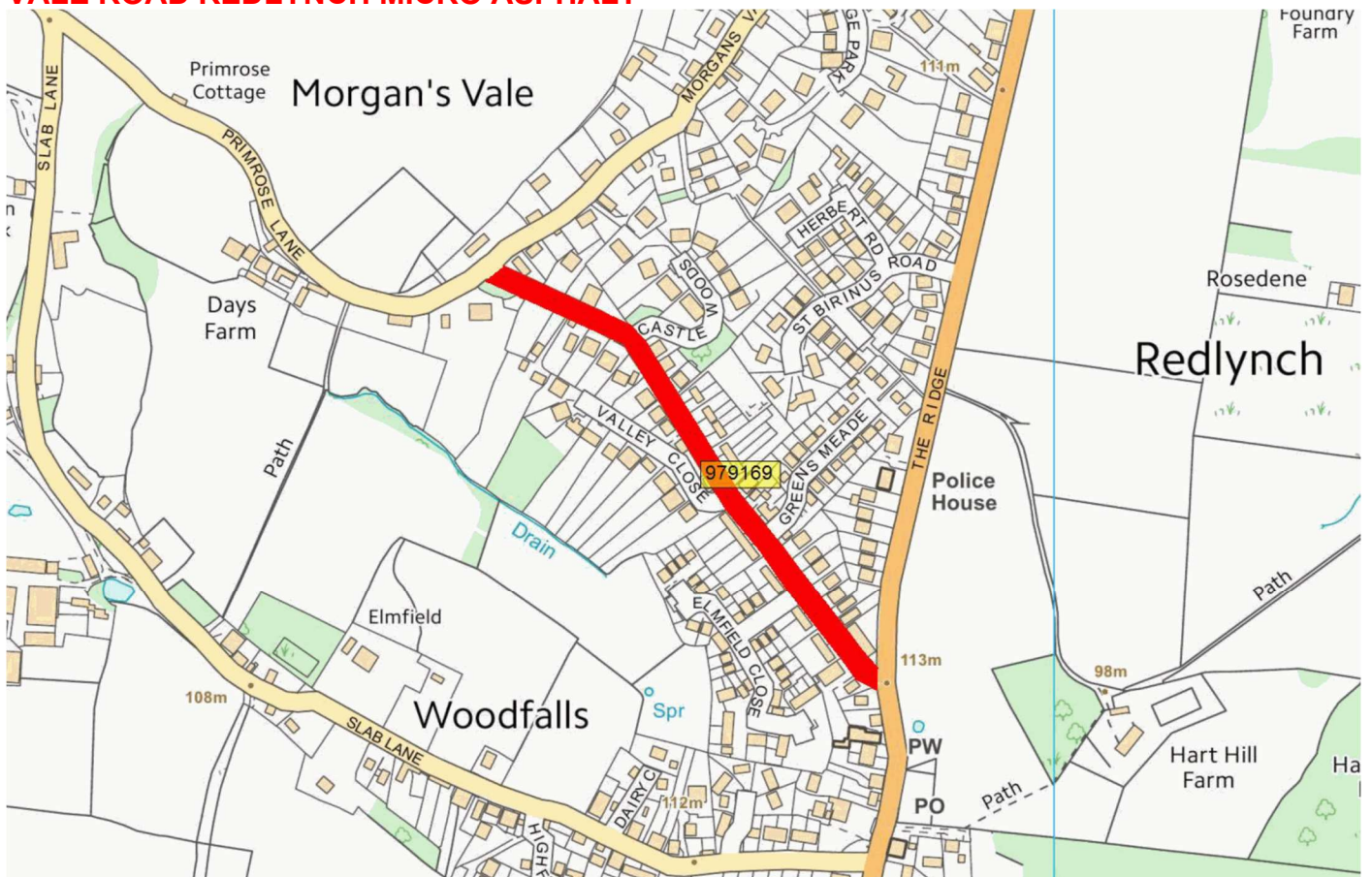




## LANGFORD LANE & THE ROW REDLYNCH SURFACE DRESSING



## VALE ROAD REDLYNCH MICRO ASPHALT

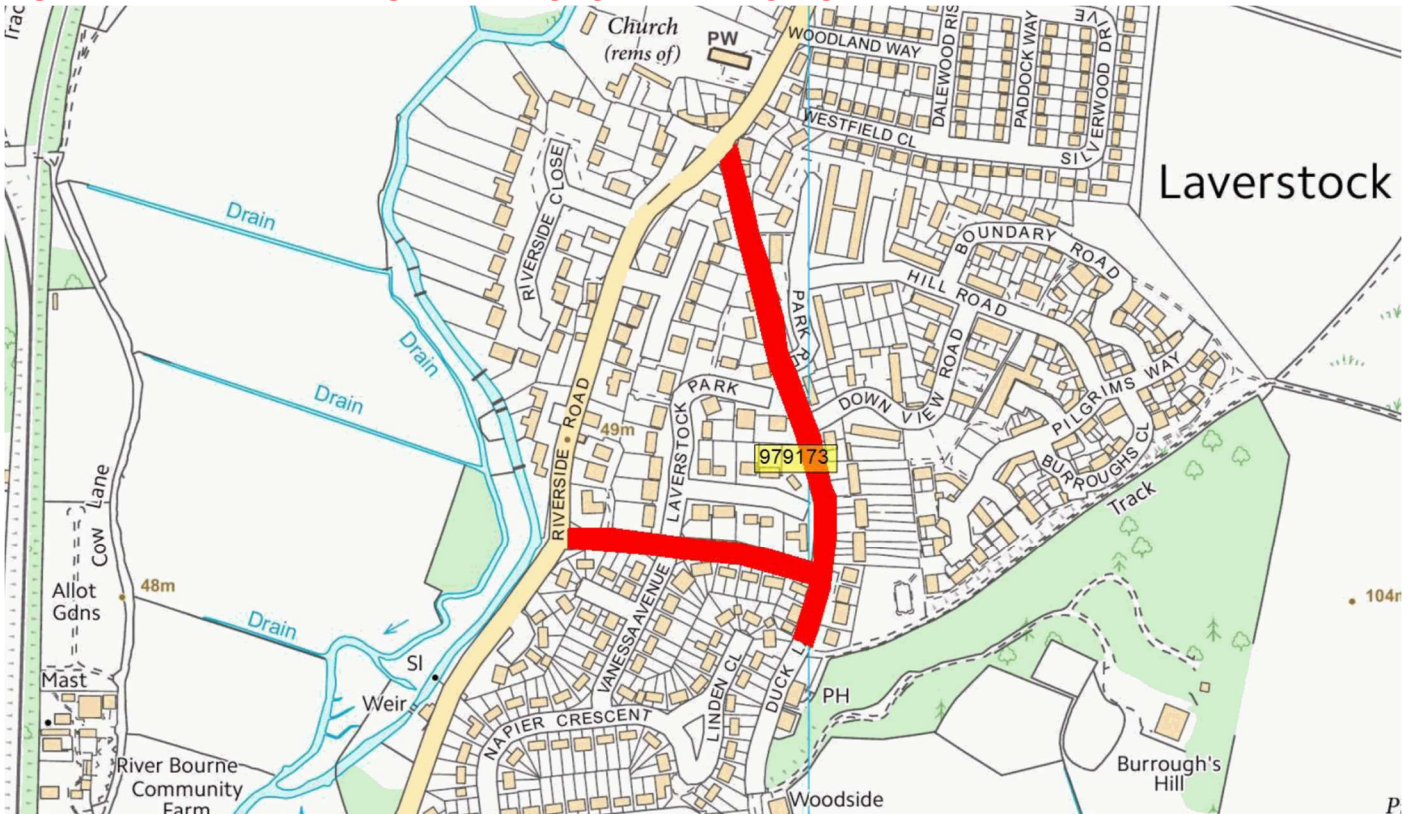




**BUNNY LANE WHITEPARISH CARRIAGEWAY REPAIRS**



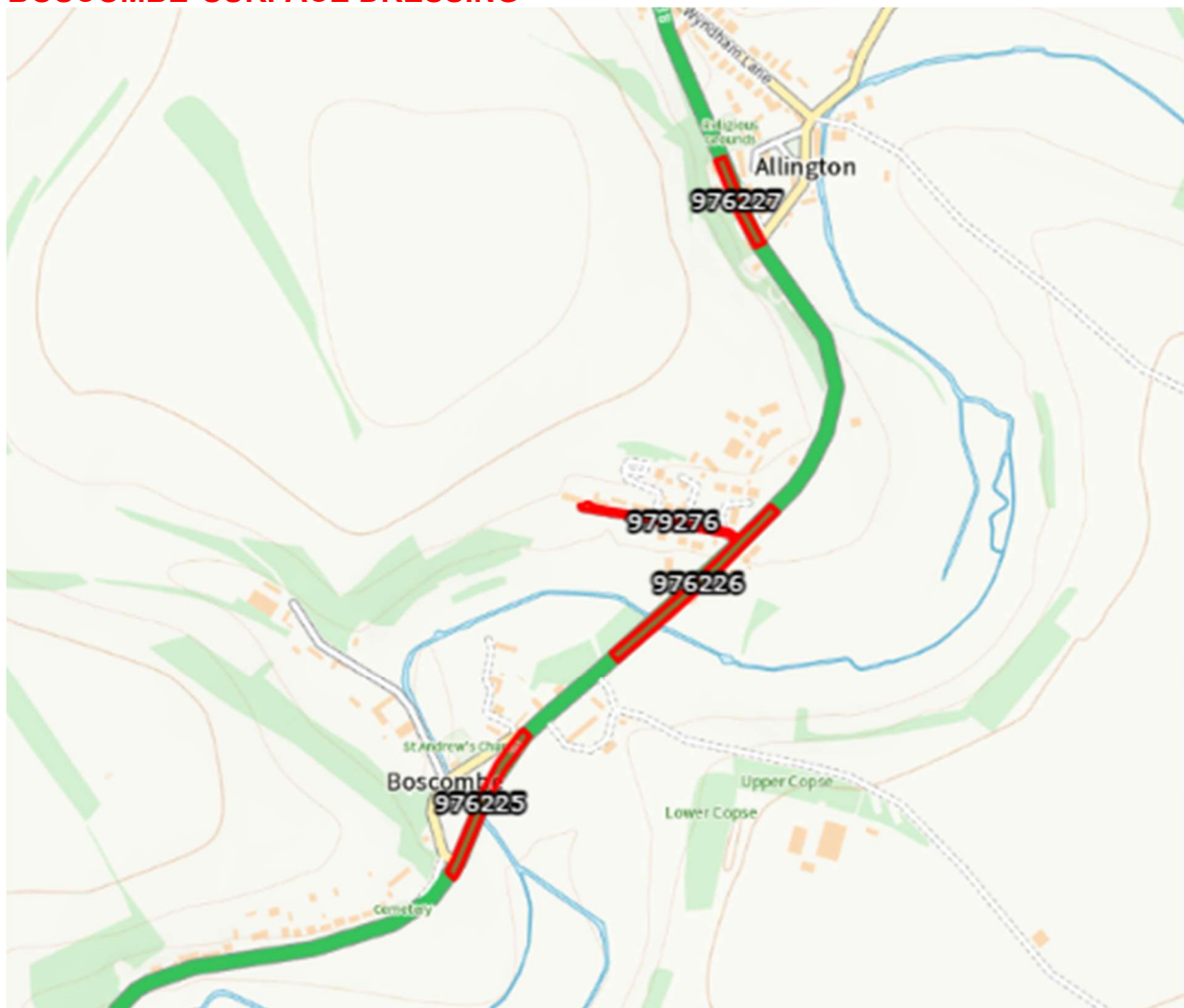
**DUCK LANE / THE AVENUE LAVERSTOCK MICRO ASPHALT**



**WOODLAND DRIVE WINTERSLOW MICRO ASPHALT**

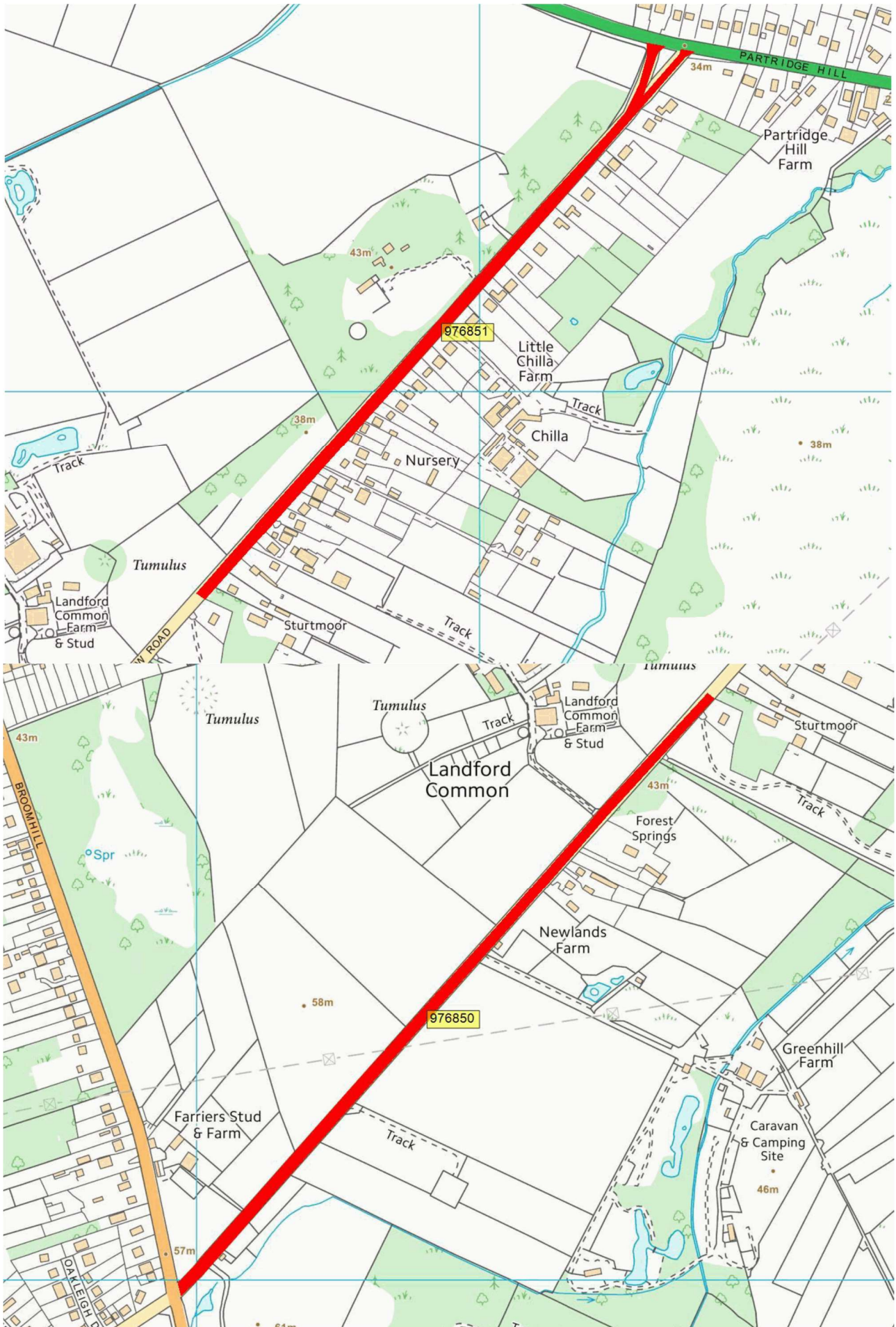


**A338 BOSCOMBE SURFACE DRESSING**





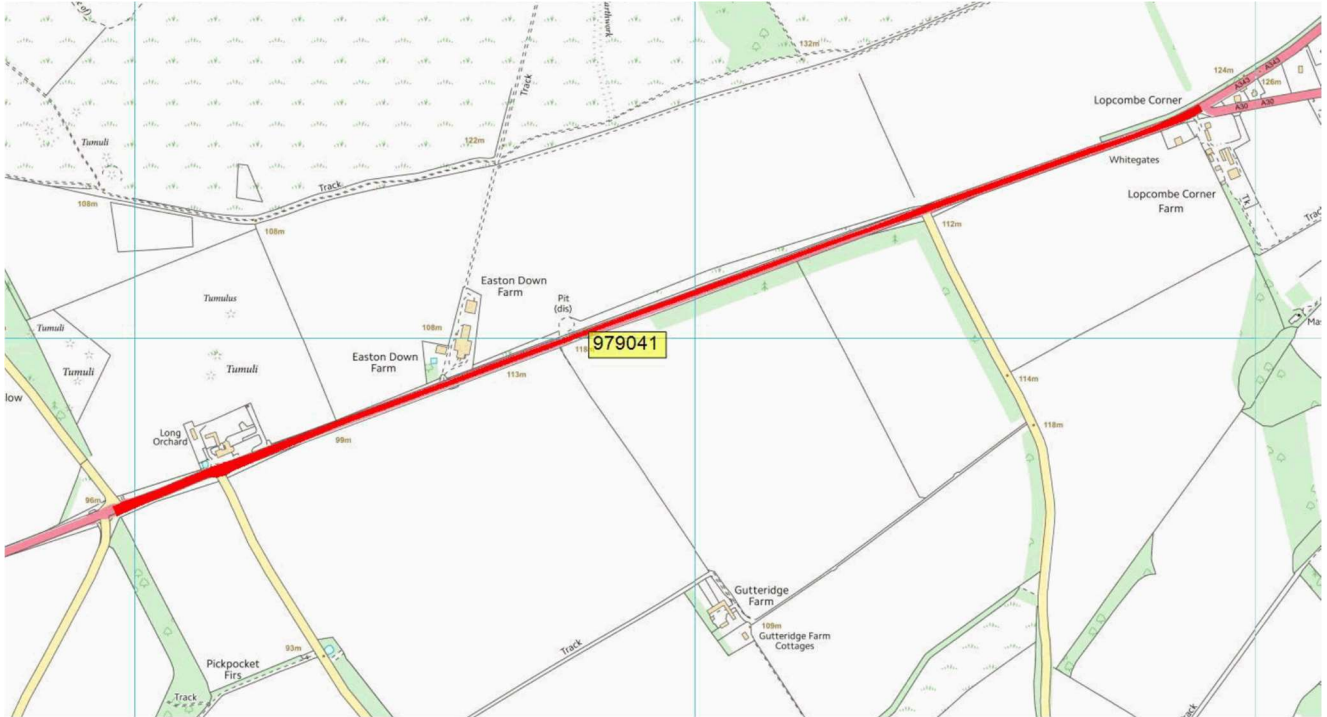
# NEW ROAD LANDFORD SURFACE DRESSING



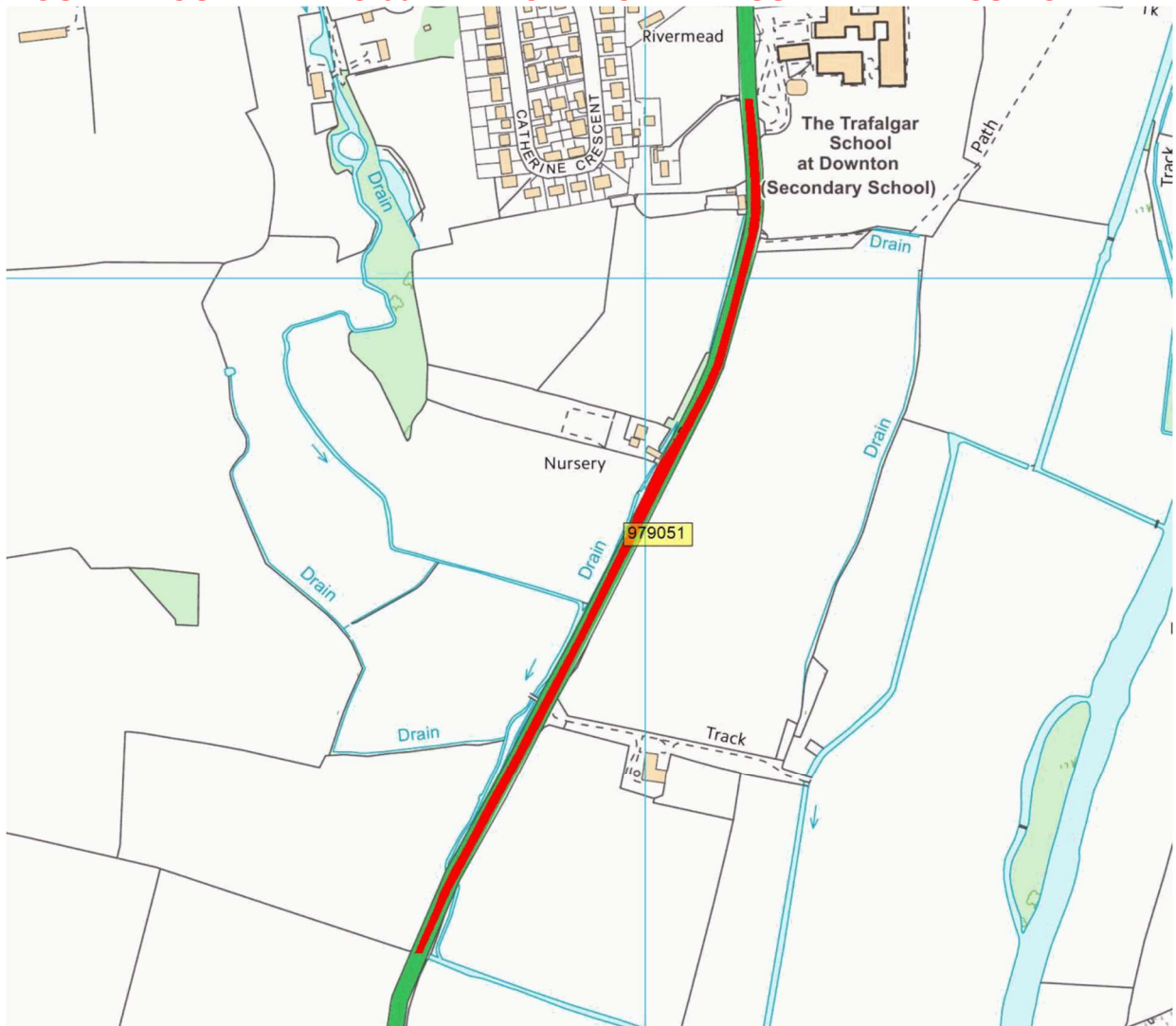


**5 year plan 2025/26**

**A30 EASTON DOWN SURFACING**

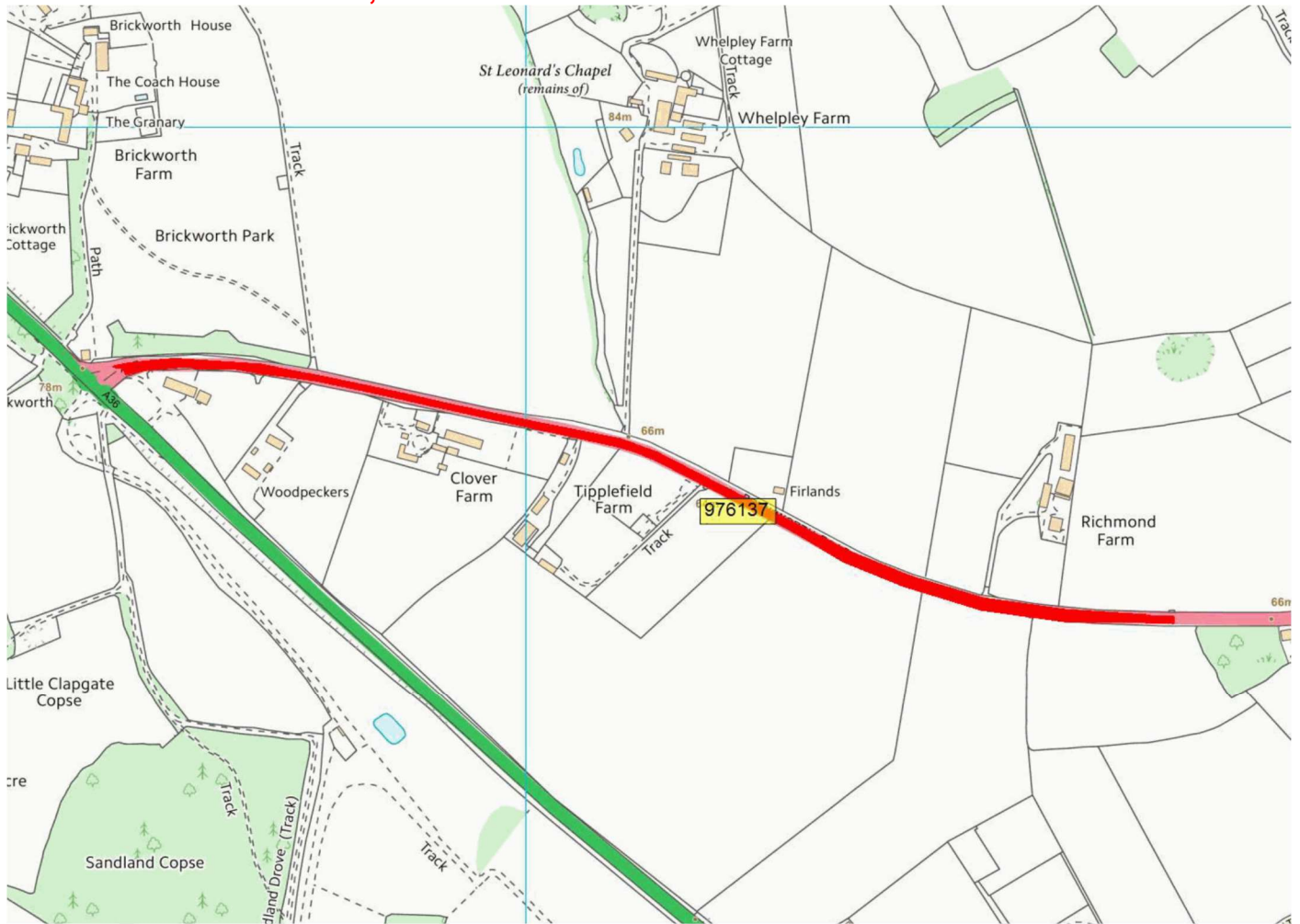


**A338 COUNTY BOUNDARY TO 30 MPH DOWNTON SURFACE DRESSING**





## A27 BRICKWORTH ROAD, WHITEPARISH SURFACING



## WINTERSLOW FIRS JUNCTION AREA SURFACING



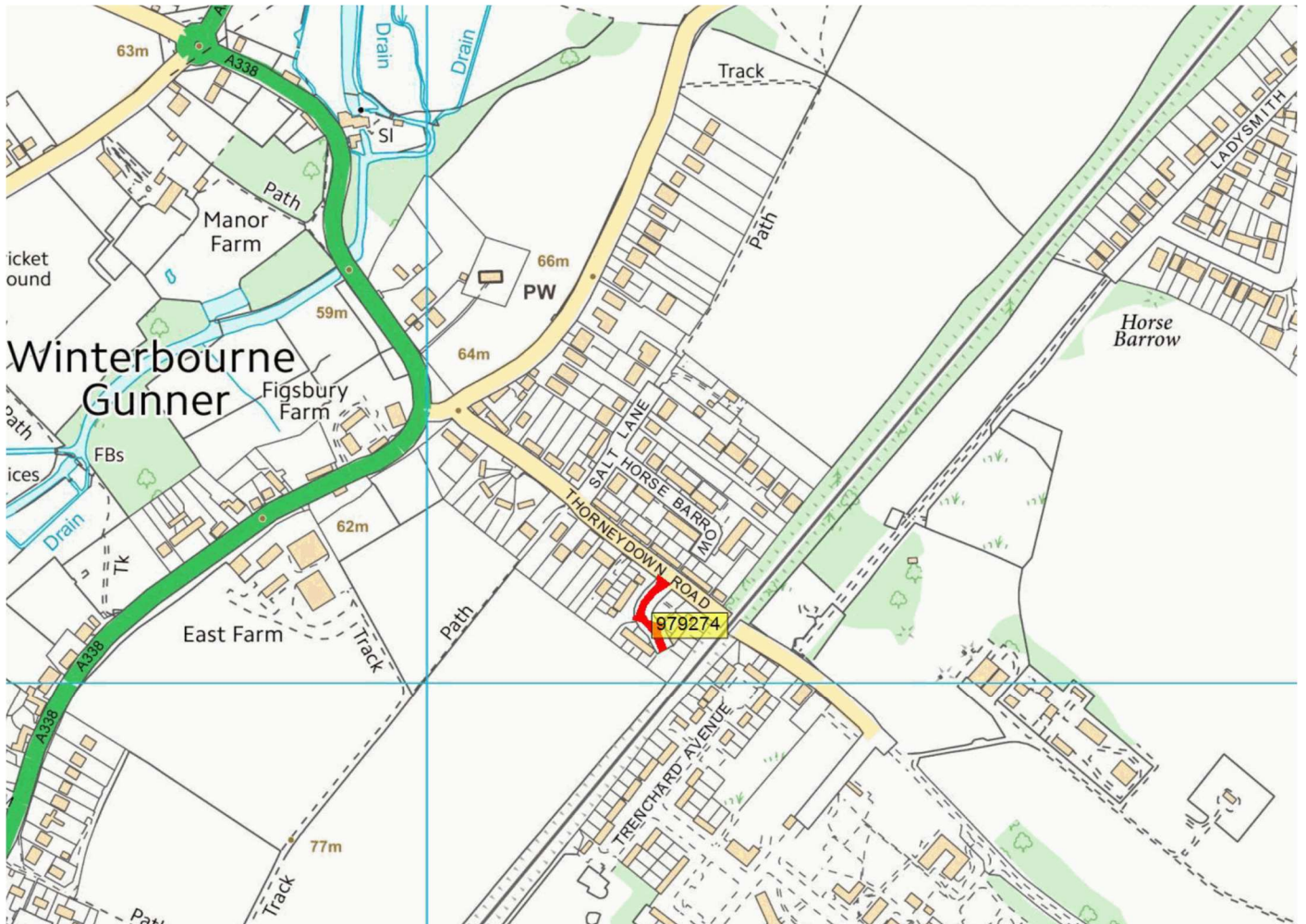


## OLD ROAD ALDERBURY CARRIAGEWAY REPAIRS

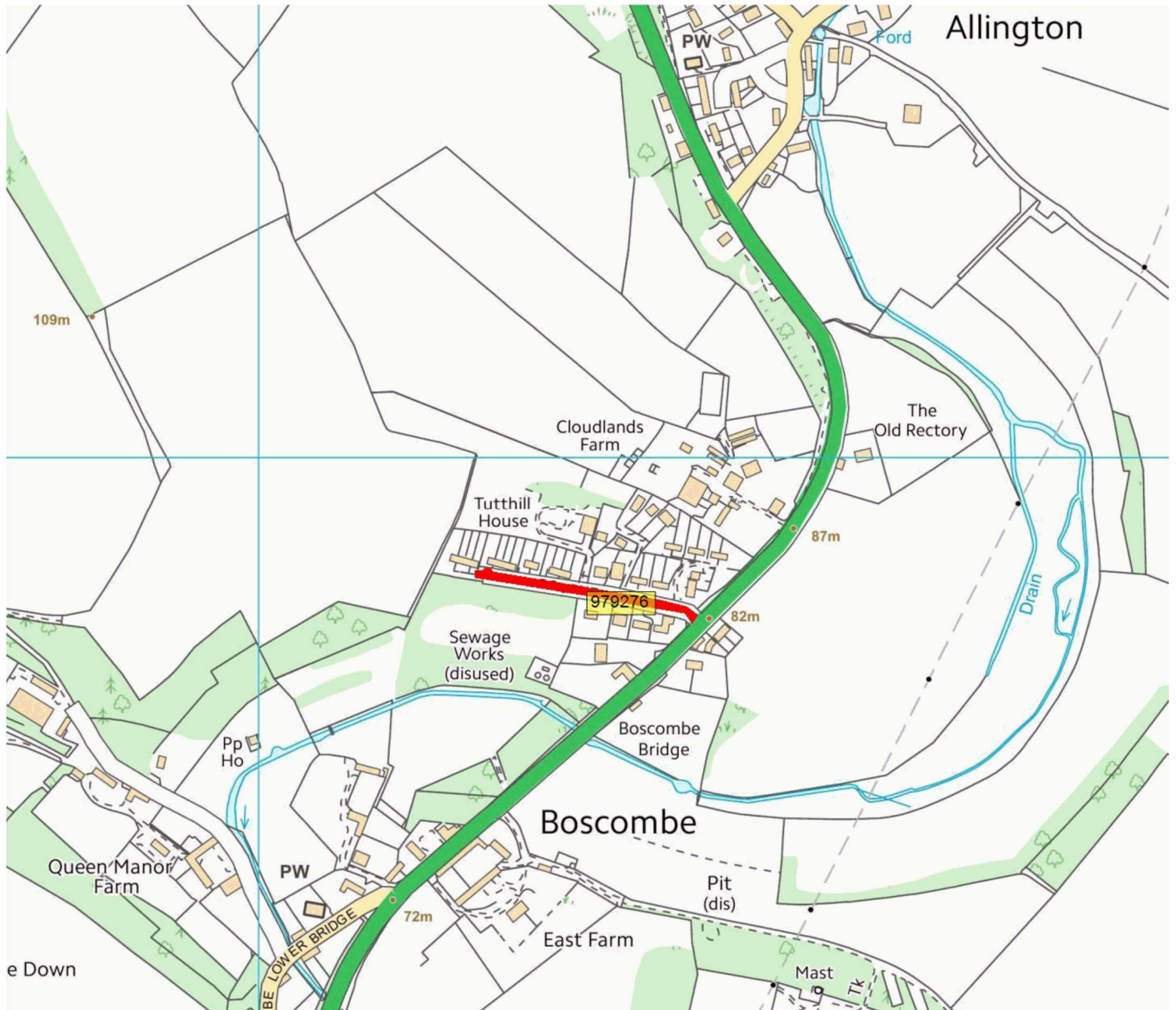


## ELLIOTT GREEN WINTERBOURNE GUNNER

## MICRO ASPHALT



**BOURNE VIEW ALLINGTON MICRO ASPHALT**

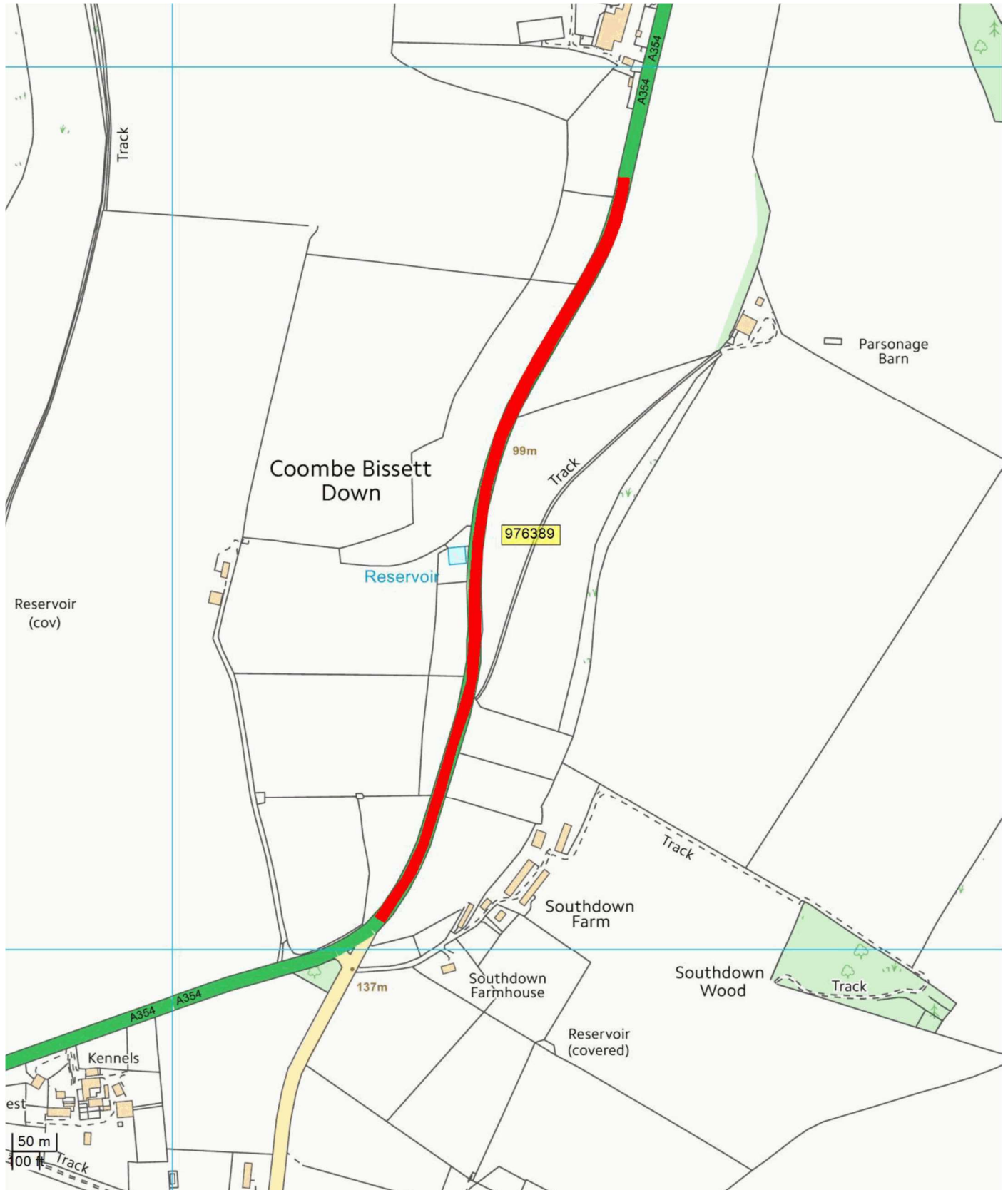




## 5 year plan 2025/26

**TWO MILE HILL LAVERSTOCK PHASE 2 SURFACE DRESSING (AS ABOVE)**

**BLANDFORD RD PART ROCKBORNE DOWN RD TO COOMBE BISSETT DOWN SURFACE DRESSING**







**A33 A30 TO COUNTY BOUNDARY SURFACE DRESSING**

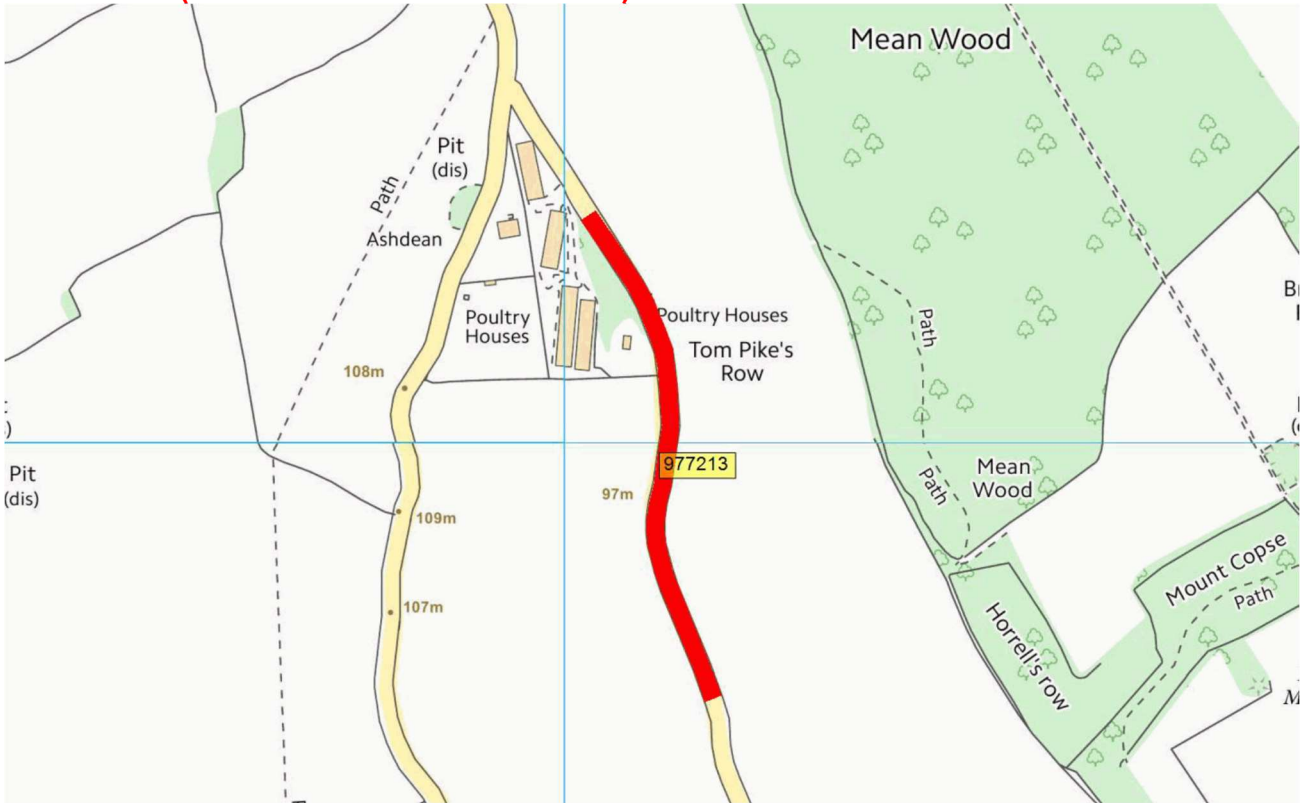


**MILL LANE, EAST WINTERSLOW SURFACE DRESSING**





**MILESS LANE (ASHMORE LANE SE TO A27) WHITEPARISH CARRIAGEWAY REPAIRS**



**ODSTOCK ROAD SURFACE DRESSING**



**THORNEYDOWN ROAD WINTERBOURNE GUNNER SURFACING**

